



CITY OF MOUND CITY COUNCIL

AGENDA

Tuesday, May 12, 2026

6:00 pm

THIS AGENDA IS SUBJECT TO CHANGE UNTIL THE START OF THE CITY COUNCIL MEETING

1. **CALL TO ORDER**
2. **PLEDGE OF ALLEGIANCE**
3. **ADOPT AGENDA**
4. **PUBLIC COMMENTS**
5. **PRESENTATIONS**
 - a. Oath of Office, Fire Chief Andrew Drilling, Kelly 1
 - b. Orono Police Department with the April 2026 Activity Report, Spencer 2-13
 - c. Avon Park Survey, Prich 14-24
 - d. Lost Lake Commons Amenities, Prich 25
6. **CONSENT AGENDA**
 - a. Minutes of the April 28, 2026, City Council Regular Meeting, Kelly 26-30
 - b. Approve Resolution No. 26-33 approving public gathering permit for 2026 Bass Clash on Friday, August 7, 2026 for use of Surfside Park and Beach as weigh-in station for fishing contest, Smith 31-34
 - c. Approve Resolution No. 26-34 approving public gathering permit for 2026 MNOC Summer Adventure Race on Saturday, July 11, 2026 that includes use of Mound roads for event, Smith 35-45
 - d. Approve Resolution no. 26-35 approving sign variation/modification for building murals at The Bright Spot at 2378 Wilshire Boulevard, Smith 46-61
 - e. Pay Request No. 3 for the Water Treatment Infrastructure Improvements Phase 2 For \$85,786.06, Bauman 62-66
7. **PUBLIC HEARINGS**
8. **OLD BUSINESS**
9. **NEW BUSINESS**
 - a. Award Bid for 2026 Street and Utility Improvements to GMH Asphalt, Bauman 67-69
 - b. Lost Lake Channel Fishing Ordinance, Dickson 70-77

City of Mound Mission Statement: The City of Mound, through teamwork and cooperation, provides at a reasonable cost, quality services that respond to the needs of all citizens, fostering a safe, attractive and flourishing community.

10. ANNOUNCEMENTS

- a. Comments/Reports from Council Members
- b. Comment/Report from City Manager
- c. Next City Council Regular Meeting: Tuesday, May 26, 2026, at 6:00 p.m.

11. ADJOURN



Mound Fire Department Fire Chief Promotional Ceremony

Order of Events:

- City Clerk introduces new chief:
 - Oath of Office to be delivered by the City Clerk.

- Badge Pinning:
 - A person of the officer's choosing will pin the badge on the officer.
 - The Mayor will take a photo with the new chief.
 - The entire City Council will take a photo with the new chief.
 - Family photos may be taken afterward, if desired.

- Officer to be sworn:
 - Andrew Drilling, Fire Chief

Orono Police Department

Crime Summary Report

Cities: MOUND

Date Range: 4/1/2026 12:00:01 AM - 4/30/2026 11:59:59 PM

Crime Category: Aggravated Assault 2

609.222.1 Assault-2nd Degree-Dangerous Weapon	1
609.713.3(a)(1) Threats of Violence - Cause or Attempt Cause Terror	1

Crime Category: All Other Offenses 3

168B.03 Abandon Motor Vehicle on Public/Private Property Without Consent of Property Owner	1
609.233.1a(2) Criminal Neglect - Deprivation occurred over extended period of time	1
609.535.2a(a)(1) Issue Dishonored Check-Value More Than \$500	1

Crime Category: Destruction/Damage/Vandalism of Property 3

609.595.1(4) Damage to Property - 1st Degree - Value Reduced Over \$1000	1
609.595.3 Damage to Property-4th Deg-Intentional Damage-Other Circumstances	1
609.855.3a(a)(4) Transit Crime - Damages a transit vehicle/facility; Fourth degree criminal damage to property	1

Crime Category: Disorderly Conduct 1

609.72.1(3) Disorderly Conduct - Offensive/Abusive/Boisterous/Noisy/Obscene	1
---	---

Crime Category: Driving Under the Influence 6

169A.20.1(1) Traffic - DWI - Operate Motor Vehicle Under Influence of Alcohol	2
169A.20.1(5) Traffic - DWI - Operate Motor Vehicle - Alcohol Concentration 0.08 Within 2 Hours	2
169A.26.1(b) Traffic - DWI - Third-Degree Driving While Impaired; Refuse to submit to chemical test	1
169A.27.1 DWI - Fourth-Degree Driving While Impaired; Described	1

Crime Category: Drug/Narcotic Violations 1

152.025.2(a)(1) Drugs - 5th Degree - Possess Schedule 1,2,3,4 or paraphernalia residual - Not cannabis/hemp	1
---	---

Crime Category: Intimidation (Assault) 3

609.2242.1(1) Domestic Assault-Misdemeanor-Commits Act to Cause Fear of Immediate Bodily Harm or Death	2
609.498.2a(a)(4) Tampering w/Witness - 3rd Degree - Coerce False Information to Police by Intimidation	1

Crime Category: Non-Reportable 132

169.19.4 Traffic regulations - Improper change of course or fail to signal lane change	1
169.443.2(b) Traffic Regulation - School Bus - Safety of School Children; Use of Stop Arm Signal; Local Ordinance	1

169.444.1(a) Traffic Regulation - School Bus - Red lights flashing - Other drivers must stop	4
169.444.1a Traffic Regulation - School Bus - Passing on Right when flashing amber signals displayed	1
ACPD ACC-MOTOR VEHICLE PROPERTY DAMAGE	4
ACPDFO ACC-VEHICLE PROPERTY DAMAGE-FIXED OBJECT	1
ADBK ADMIN BACKGROUND	2
ALBUS ALARM BUSINESS	1
ANCOMP ANIMAL COMPLAINT/OTHER	1
ANDEAD ANIMAL DEAD	1
ASPub ASSIST PUBLIC	4
DEATH DEATH INVESTIGATION	1
DISDOM DISTURB DOMESTIC	1
DISFIG DISTURB FIGHT	1
DISHAR DISTURB HARASSMENT	3
DISNEI DISTURB NEIGHBORHOOD	2
DISNOI DISTURB NOISE COMPLAINT	4
DISTHR DISTURB THREAT	1
DISUNW DISTURB UNWANTED PERSON	1
FIRESIN FIRE SINGLE DWELLING	1
FOAN FOUND ANIMAL	3
FOBI FOUND BICYCLE	1
FOPR FOUND PROPERTY	3
JUVABU JUV-CHILD ABUSE	1
JUVPROB JUV-CHILD PROBLEM	1
JUVPROT JUV-CHILD PROTECTION	1
LOSTDOG LOST DOG	1
MAARC MN ADULT ABUSE REPORTING CENTER (MAARC)	1
MED MEDICAL	15
MEDCR MEDICAL CRISIS	7
MEDMH MEDICAL MENTAL HEALTH	8
MIS911 MISC FALSE 911 CALL	1
MISABV MISC OFCR ABANDONED VEH/JUNK	1
MISCIV MISC PUBLIC CIVIL MATTER	5
MISDMG MISC OFCR DAMAGE TO SQUAD	1
MISEXP MISC OFCR EXTRA PATROL	1
MISFRA MISC OFCR FRAUD	1
MISIMP MISC OFCR VEHICLE IMPOUND	1
MISINFO MISC OFCR INFORMATION	4
MISPRED MISC PUBLIC PREDATORY OFFENDER REGISTER	1
MISSCAM MISC OFCR SCAM/SWINDLE	1

MISTRAFC MISC OFCR TRAFFIC COMPLAINT	1
MISTRES MISC OFCR TRESPASS NOTICE SERVED	6
MISVAN MISC VANDALISM	2
MISWA MISC OFCR WARRANT ARREST	4
MISWEL MISC OFCR WELFARE CHECK	21
PERSOL PERMIT SOLICITOR	1
SUSACT SUSPICIOUS ACTIVITY	1
SUSPER SUSPICIOUS PERSON	1

Crime Category: Shoplifting	2
------------------------------------	----------

609.52.2(a)(1) Theft-Take/Use/Transfer Movable Prop-No Consent	2
--	---

Crime Category: Theft From Building	1
--	----------

609.52.2(a)(1) Theft-Take/Use/Transfer Movable Prop-No Consent	1
--	---

Total All Categories: 154

Orono Police Department Activity Report - Public

(If Juvenile involved, no address provided)

Cities: MOUND

Date Range: 4/1/2026 12:00:01 AM - 4/30/2026 11:59:59 PM

Case: OR26002493	Reported: 4/1/2026 3:32:59 PM	Address: [REDACTED]	MOUND
Offense: PERSOL PERMIT SOLICITOR			
Case: OR26002505	Reported: 4/1/2026 6:02:49 PM	Address: [REDACTED]	MOUND
Offense: DISNOI DISTURB NOISE COMPLAINT			
Case: OR26002510	Reported: 4/1/2026 7:23:07 PM	Address: [REDACTED]	MOUND
Offense: MISWEL MISC OFCR WELFARE CHECK			
Case: OR26002515	Reported: 4/1/2026 9:30:06 PM	Address: [REDACTED]	MOUND
Offense: MISINFO MISC OFCR INFORMATION			
Case: OR26002523	Reported: 4/2/2026 2:14:12 AM	Address: [REDACTED]	MOUND
Offense: DISUNW DISTURB UNWANTED PERSON			
Case: OR26002525	Reported: 4/2/2026 6:49:00 AM	Address: [REDACTED]	MOUND
Offense: MISINFO MISC OFCR INFORMATION			
Case: OR26002528	Reported: 4/2/2026 8:17:07 AM	Address: [REDACTED]	MOUND
Offense: 169.443.2(b) Traffic Regulation - School Bus - Safety of School Children; Use of Stop Arm Signal; Local Ordinance			
Case: OR26002531	Reported: 4/2/2026 10:09:38 AM	Address: [REDACTED]	MOUND
Offense: MISPREP MISC PUBLIC PREDATORY OFFENDER REGISTER			
Case: OR26002543	Reported: 4/2/2026 2:09:58 PM	Address: [REDACTED]	MOUND
Offense: MEDCR MEDICAL CRISIS			
Case: OR26002545	Reported: 4/2/2026 2:30:59 PM	Address: [REDACTED]	MOUND
Offense: MISTRES MISC OFCR TRESPASS NOTICE SERVED			
Case: OR26002546	Reported: 4/2/2026 3:08:21 PM	Address: [REDACTED]	MOUND
Offense: DISHAR DISTURB HARASSMENT			
Case: OR26002551	Reported: 4/2/2026 10:57:49 PM	Address: [REDACTED]	MOUND
Offense: MISWEL MISC OFCR WELFARE CHECK			
Case: OR26002554	Reported: 4/3/2026 6:12:38 AM	Address: [REDACTED]	MOUND
Offense: MEDCR MEDICAL CRISIS			
Case: OR26002555	Reported: 4/3/2026 7:56:48 AM	Address: [REDACTED]	MOUND
Offense: MEDCR MEDICAL CRISIS			
Case: OR26002562	Reported: 4/3/2026 1:44:04 PM	Address: [REDACTED]	MOUND
Offense: 609.595.3 Damage to Property-4th Deg-Intentional Damage-Other Circumstances			

Case: OR26002564	Reported: 4/3/2026 2:19:54 PM	Address: [REDACTED]	MOUND
<i>Offense:</i> MISCIV MISC PUBLIC CIVIL MATTER			
Case: OR26002568	Reported: 4/3/2026 4:36:46 PM	Address: [REDACTED]	MOUND
<i>Offense:</i> MISCIV MISC PUBLIC CIVIL MATTER			
Case: OR26002570	Reported: 4/3/2026 4:56:18 PM	Address: [REDACTED]	MOUND
<i>Offense:</i> JUVPROB JUV-CHILD PROBLEM			
Case: OR26002571	Reported: 4/3/2026 5:52:27 PM	Address: [REDACTED]	MOUND
<i>Offense:</i> MISTRES MISC OFCR TRESPASS NOTICE SERVED			
Case: OR26002617	Reported: 4/5/2026 3:37:06 PM	Address: [REDACTED]	MOUND
<i>Offense:</i> MISWEL MISC OFCR WELFARE CHECK			
Case: OR26002634	Reported: 4/6/2026 7:59:02 AM	Address: [REDACTED]	MOUND
<i>Offense:</i> DISNOI DISTURB NOISE COMPLAINT			
Case: OR26002646	Reported: 4/6/2026 10:58:57 AM	Address: [REDACTED]	MOUND
<i>Offense:</i> MISTRAFC MISC OFCR TRAFFIC COMPLAINT			
Case: OR26002647	Reported: 4/6/2026 11:03:14 AM	Address: [REDACTED]	MOUND
<i>Offense:</i> 609.498.2a(a)(4) Tampering w/Witness - 3rd Degree - Coerce False Information to Police by Intimidation			
Case: OR26002695	Reported: 4/7/2026 10:13:19 AM	Address: [REDACTED]	MOUND
<i>Offense:</i> MEDMH MEDICAL MENTAL HEALTH			
Case: OR26002711	Reported: 4/7/2026 2:40:48 PM	Address: [REDACTED]	MOUND
<i>Offense:</i> 609.595.1(4) Damage to Property - 1st Degree - Value Reduced Over \$1000			
Case: OR26002712	Reported: 4/7/2026 4:20:36 PM	Address: 5 [REDACTED]	MOUND
<i>Offense:</i> MED MEDICAL			
Case: OR26002717	Reported: 4/7/2026 8:56:15 PM	Address: 4 [REDACTED]	MOUND
<i>Offense:</i> MEDCR MEDICAL CRISIS			
Case: OR26002732	Reported: 4/8/2026 4:18:53 PM	Address: [REDACTED]	MOUND
<i>Offense:</i> 609.2242.1(1) Domestic Assault-Misdemeanor-Commits Act to Cause Fear of Immediate Bodily Harm or Death			
<i>Offense:</i> 609.713.3(a)(1) Threats of Violence - Cause or Attempt Cause Terror			
Case: OR26002743	Reported: 4/9/2026 4:54:51 AM	Address: [REDACTED]	MOUND
<i>Offense:</i> MED MEDICAL			
Case: OR26002746	Reported: 4/9/2026 9:50:20 AM	Address: [REDACTED]	MOUND
<i>Offense:</i> FOBI FOUND BICYCLE			
Case: OR26002750	Reported: 4/9/2026 1:54:32 PM	Address: [REDACTED]	MOUND
<i>Offense:</i> FOPR FOUND PROPERTY			
Case: OR26002760	Reported: 4/9/2026 8:23:37 PM	Address: [REDACTED]	MOUND
<i>Offense:</i> MISINFO MISC OFCR INFORMATION			
Case: OR26002762	Reported: 4/9/2026 10:03:26 PM	Address: [REDACTED]	MOUND
<i>Offense:</i> DISNOI DISTURB NOISE COMPLAINT			

Case: OR26002764	Reported: 4/10/2026 2:24:13 AM	Address: [REDACTED]	MOUND
<i>Offense:</i> MED MEDICAL			
Case: OR26002772	Reported: 4/10/2026 10:53:10 AM	Address: [REDACTED]	MOUND
<i>Offense:</i> MISINFO MISC OFCR INFORMATION			
Case: OR26002778	Reported: 4/10/2026 2:11:16 PM	Address: [REDACTED]	MOUND
<i>Offense:</i> MED MEDICAL			
Case: OR26002779	Reported: 4/10/2026 2:21:34 PM	Address: [REDACTED]	MOUND
<i>Offense:</i> MISSCAM MISC OFCR SCAM/SWINDLE			
Case: OR26002786	Reported: 4/10/2026 7:53:25 PM	Address: [REDACTED]	MOUND
<i>Offense:</i> 169A.20.1(1) Traffic - DWI - Operate Motor Vehicle Under Influence of Alcohol			
<i>Offense:</i> 169A.20.1(5) Traffic - DWI - Operate Motor Vehicle - Alcohol Concentration 0.08 Within 2 Hours			
<i>Offense:</i> 169A.26.1(b) Traffic - DWI - Third-Degree Driving While Impaired; Refuse to submit to chemical test			
Case: OR26002796	Reported: 4/11/2026 7:57:21 AM	Address: [REDACTED]	MOUND
<i>Offense:</i> ANDEAD ANIMAL DEAD			
Case: OR26002798	Reported: 4/11/2026 9:49:44 AM	Address: [REDACTED]	MOUND
<i>Offense:</i> MISWEL MISC OFCR WELFARE CHECK			
Case: OR26002831	Reported: 4/11/2026 9:50:52 PM	Address: [REDACTED]	MOUND
<i>Offense:</i> MEDMH MEDICAL MENTAL HEALTH			
Case: OR26002832	Reported: 4/11/2026 10:27:27 PM	Address: [REDACTED]	MOUND
<i>Offense:</i> MISWEL MISC OFCR WELFARE CHECK			
Case: OR26002838	Reported: 4/12/2026 4:00:13 AM	Address: [REDACTED]	MOUND
<i>Offense:</i> MEDMH MEDICAL MENTAL HEALTH			
Case: OR26002842	Reported: 4/12/2026 7:34:56 AM	Address: [REDACTED]	MOUND
<i>Offense:</i> MISVAN MISC VANDALISM			
Case: OR26002871	Reported: 4/13/2026 7:40:30 AM	Address: [REDACTED]	MOUND
<i>Offense:</i> MISTRES MISC OFCR TRESPASS NOTICE SERVED			
Case: OR26002873	Reported: 4/13/2026 8:56:32 AM	Address: [REDACTED]	MOUND
<i>Offense:</i> ALBUS ALARM BUSINESS			
Case: OR26002874	Reported: 4/13/2026 8:54:57 AM	Address: [REDACTED]	MOUND
<i>Offense:</i> ANCOMP ANIMAL COMPLAINT/OTHER			
Case: OR26002881	Reported: 4/13/2026 12:54:05 PM	Address: [REDACTED]	MOUND
<i>Offense:</i> MISWEL MISC OFCR WELFARE CHECK			
Case: OR26002882	Reported: 4/13/2026 12:56:25 PM	Address: [REDACTED]	MOUND
<i>Offense:</i> MISWEL MISC OFCR WELFARE CHECK			
Case: OR26002885	Reported: 4/13/2026 1:33:54 PM	Address: [REDACTED]	MOUND
<i>Offense:</i> MED MEDICAL			

Case: OR26002888	Reported: 4/13/2026 2:53:38 PM	Address: [REDACTED]	MOUND
<i>Offense:</i> 152.025.2(a)(1) Drugs - 5th Degree - Possess Schedule 1,2,3,4 or paraphernalia residual - Not cannabis/hemp			
<i>Offense:</i> 609.52.2(a)(1) Theft-Take/Use/Transfer Movable Prop-No Consent			
<i>Offense:</i> MISTRES MISC OFCR TRESPASS NOTICE SERVED			
<i>Offense:</i> MISWA MISC OFCR WARRANT ARREST			
Case: OR26002896	Reported: 4/13/2026 8:37:38 PM	Address: [REDACTED]	MOUND
<i>Offense:</i> MED MEDICAL			
Case: OR26002920	Reported: 4/14/2026 1:46:48 PM	Address: [REDACTED]	MOUND
<i>Offense:</i> 609.52.2(a)(1) Theft-Take/Use/Transfer Movable Prop-No Consent			
Case: OR26002928	Reported: 4/14/2026 7:31:03 PM	Address: [REDACTED]	MOUND
<i>Offense:</i> SUSPER SUSPICIOUS PERSON			
Case: OR26002932	Reported: 4/14/2026 8:18:36 PM	Address: [REDACTED]	MOUND
<i>Offense:</i> SUSACT SUSPICIOUS ACTIVITY			
Case: OR26002945	Reported: 4/15/2026 11:02:09 AM	Address: [REDACTED]	MOUND
<i>Offense:</i> MISEXP MISC OFCR EXTRA PATROL			
Case: OR26002947	Reported: 4/15/2026 12:22:48 PM	Address: [REDACTED]	MOUND
<i>Offense:</i> 609.855.3a(a)(4) Transit Crime - Damages a transit vehicle/facility; Fourth degree criminal damage to property			
Case: OR26002948	Reported: 4/15/2026 12:23:42 PM	Address: [REDACTED]	MOUND
<i>Offense:</i> MISTRES MISC OFCR TRESPASS NOTICE SERVED			
Case: OR26002953	Reported: 4/15/2026 5:27:00 PM	Address: [REDACTED]	MOUND
<i>Offense:</i> FOAN FOUND ANIMAL			
Case: OR26002959	Reported: 4/15/2026 7:04:02 PM	Address: [REDACTED]	MOUND
<i>Offense:</i> FOPR FOUND PROPERTY			
Case: OR26002964	Reported: 4/15/2026 10:41:19 PM	Address: [REDACTED]	MOUND
<i>Offense:</i> MED MEDICAL			
Case: OR26002965	Reported: 4/15/2026 11:35:49 PM	Address: [REDACTED]	MOUND
<i>Offense:</i> MEDMH MEDICAL MENTAL HEALTH			
Case: OR26002966	Reported: 4/16/2026 12:08:46 AM	Address: [REDACTED]	MOUND
<i>Offense:</i> MISFRA MISC OFCR FRAUD			
Case: OR26002973	Reported: 4/16/2026 9:30:14 AM	Address: [REDACTED]	MOUND
<i>Offense:</i> 169.19.4 Traffic regulations - Improper change of course or fail to signal lane change			
<i>Offense:</i> ACPD ACC-MOTOR VEHICLE PROPERTY DAMAGE			
Case: OR26002983	Reported: 4/16/2026 2:37:38 PM	Address: [REDACTED]	MOUND
<i>Offense:</i> MISWEL MISC OFCR WELFARE CHECK			
Case: OR26002999	Reported: 4/16/2026 4:36:02 PM	Address: [REDACTED]	MOUND
<i>Offense:</i> FOPR FOUND PROPERTY			

Case: OR26003010	Reported: 4/16/2026 8:51:22 PM	Address: [REDACTED]	MOUND
<i>Offense:</i> MISWEL MISC OFCR WELFARE CHECK			
Case: OR26003018	Reported: 4/17/2026 7:17:23 AM	Address: [REDACTED]	MOUND
<i>Offense:</i> MED MEDICAL			
Case: OR26003029	Reported: 4/17/2026 2:28:33 PM	Address: [REDACTED]	MOUND
<i>Offense:</i> 168B.03 Abandon Motor Vehicle on Public/Private Property Without Consent of Property Owner			
<i>Offense:</i> MISABV MISC OFCR ABANDONED VEH/JUNK			
<i>Offense:</i> MISIMP MISC OFCR VEHICLE IMPOUND			
Case: OR26003030	Reported: 4/17/2026 2:33:57 PM	Address: [REDACTED]	MOUND
<i>Offense:</i> ASPUB ASSIST PUBLIC			
Case: OR26003031	Reported: 4/17/2026 3:05:34 PM	Address: [REDACTED]	MOUND
<i>Offense:</i> MED MEDICAL			
Case: OR26003033	Reported: 4/17/2026 6:10:42 PM	Address: [REDACTED]	MOUND
<i>Offense:</i> MISWA MISC OFCR WARRANT ARREST			
Case: OR26003034	Reported: 4/17/2026 6:46:58 PM	Address: [REDACTED]	MOUND
<i>Offense:</i> DISDOM DISTURB DOMESTIC			
Case: OR26003046	Reported: 4/18/2026 3:50:21 AM	Address: [REDACTED]	MOUND
<i>Offense:</i> DISFIG DISTURB FIGHT			
Case: OR26003058	Reported: 4/18/2026 2:42:25 PM	Address: [REDACTED]	MOUND
<i>Offense:</i> 609.52.2(a)(1) Theft-Take/Use/Transfer Movable Prop-No Consent			
Case: OR26003059	Reported: 4/18/2026 3:10:48 PM	Address: [REDACTED]	MOUND
<i>Offense:</i> ACPD ACC-MOTOR VEHICLE PROPERTY DAMAGE			
Case: OR26003060	Reported: 4/18/2026 3:39:12 PM	Address: [REDACTED]	MOUND
<i>Offense:</i> MED MEDICAL			
Case: OR26003063	Reported: 4/18/2026 4:12:17 PM	Address: [REDACTED]	MOUND
<i>Offense:</i> 609.72.1(3) Disorderly Conduct - Offensive/Abusive/Boisterous/Noisy/Obscene			
Case: OR26003069	Reported: 4/18/2026 7:41:27 PM	Address: [REDACTED]	MOUND
<i>Offense:</i> LOSTDOG LOST DOG			
Case: OR26003072	Reported: 4/18/2026 9:56:39 PM	Address: [REDACTED]	MOUND
<i>Offense:</i> FIRESIN FIRE SINGLE DWELLING			
Case: OR26003082	Reported: 4/19/2026 8:59:28 AM	Address: [REDACTED]	MOUND
<i>Offense:</i> MISWEL MISC OFCR WELFARE CHECK			
Case: OR26003083	Reported: 4/19/2026 11:06:53 AM	Address: [REDACTED]	MOUND
<i>Offense:</i> ASPUB ASSIST PUBLIC			
Case: OR26003091	Reported: 4/19/2026 9:28:02 PM	Address: [REDACTED]	MOUND
<i>Offense:</i> MISWEL MISC OFCR WELFARE CHECK			

Case: OR26003100	Reported: 4/20/2026 9:29:23 AM	Address: [REDACTED]	MOUND
<i>Offense:</i> DISHAR DISTURB HARASSMENT			
Case: OR26003111	Reported: 4/20/2026 3:55:39 PM	Address: [REDACTED]	MOUND
<i>Offense:</i> MISWEL MISC OFCR WELFARE CHECK			
Case: OR26003112	Reported: 4/20/2026 6:37:35 PM	Address: 1801 COMMERCIAL BLVD	MOUND
<i>Offense:</i> 609.233.1a(2) Criminal Neglect - Deprivation occurred over extended period of time			
Case: OR26003132	Reported: 4/21/2026 10:57:29 AM	Address: 2000 COMMERCIAL	MOUND
<i>Offense:</i> DEATH DEATH INVESTIGATION			
Case: OR26003144	Reported: 4/21/2026 4:42:53 PM	Address: 2615 COMMERCIAL	MOUND
<i>Offense:</i> MISCIV MISC PUBLIC CIVIL MATTER			
Case: OR26003149	Reported: 4/21/2026 7:40:44 PM	Address: [REDACTED]	MOUND
<i>Offense:</i> DISHAR DISTURB HARASSMENT			
Case: OR26003153	Reported: 4/21/2026 9:46:53 PM	Address: [REDACTED]	MOUND
<i>Offense:</i> 169A.20.1(1) Traffic - DWI - Operate Motor Vehicle Under Influence of Alcohol			
<i>Offense:</i> 169A.20.1(5) Traffic - DWI - Operate Motor Vehicle - Alcohol Concentration 0.08 Within 2 Hours			
<i>Offense:</i> 169A.27.1 DWI - Fourth-Degree Driving While Impaired; Described			
Case: OR26003154	Reported: 4/21/2026 10:21:36 PM	Address: [REDACTED]	MOUND
<i>Offense:</i> MISCIV MISC PUBLIC CIVIL MATTER			
Case: OR26003159	Reported: 4/22/2026 2:58:39 AM	Address: [REDACTED]	MOUND
<i>Offense:</i> MEDMH MEDICAL MENTAL HEALTH			
Case: OR26003161	Reported: 4/22/2026 8:38:52 AM	Address: [REDACTED]	MOUND
<i>Offense:</i> MED MEDICAL			
Case: OR26003164	Reported: 4/22/2026 11:34:21 AM	Address: [REDACTED]	MOUND
<i>Offense:</i> MISWEL MISC OFCR WELFARE CHECK			
Case: OR26003165	Reported: 4/22/2026 12:08:07 PM	Address: [REDACTED]	MOUND
<i>Offense:</i> MISWEL MISC OFCR WELFARE CHECK			
Case: OR26003167	Reported: 4/22/2026 12:54:18 PM	Address: [REDACTED]	MOUND
<i>Offense:</i> ADBK ADMIN BACKGROUND			
Case: OR26003178	Reported: 4/22/2026 5:21:36 PM	Address: [REDACTED]	MOUND
<i>Offense:</i> ACPDFO ACC-VEHICLE PROPERTY DAMAGE-FIXED OBJECT			
Case: OR26003180	Reported: 4/22/2026 6:39:27 PM	Address: [REDACTED]	MOUND
<i>Offense:</i> MISWA MISC OFCR WARRANT ARREST			
Case: OR26003183	Reported: 4/22/2026 8:10:01 PM	Address: [REDACTED]	MOUND
<i>Offense:</i> MED MEDICAL			
Case: OR26003184	Reported: 4/22/2026 9:45:29 PM	Address: [REDACTED]	MOUND
<i>Offense:</i> MEDMH MEDICAL MENTAL HEALTH			

Case: OR26003186	Reported: 4/23/2026 7:11:33 AM	Address: [REDACTED]	MOUND
<i>Offense:</i> MEDCR MEDICAL CRISIS			
Case: OR26003187	Reported: 4/23/2026 7:20:51 AM	Address: [REDACTED]	MOUND
<i>Offense:</i> MED MEDICAL			
Case: OR26003193	Reported: 4/23/2026 12:02:40 PM	Address: [REDACTED]	MOUND
<i>Offense:</i> ASPUB ASSIST PUBLIC			
Case: OR26003196	Reported: 4/23/2026 12:35:16 PM	Address: [REDACTED]	MOUND
<i>Offense:</i> 169.444.1(a) Traffic Regulation - School Bus - Red lights flashing - Other drivers must stop			
Case: OR26003198	Reported: 4/23/2026 12:24:54 PM	Address: [REDACTED]	MOUND
<i>Offense:</i> MED MEDICAL			
Case: OR26003199	Reported: 4/23/2026 1:19:39 PM	Address: [REDACTED]	MOUND
<i>Offense:</i> 609.535.2a(a)(1) Issue Dishonored Check-Value More Than \$500			
Case: OR26003204	Reported: 4/23/2026 2:13:27 PM	Address: [REDACTED]	MOUND
<i>Offense:</i> 169.444.1a Traffic Regulation - School Bus - Passing on Right when flashing amber signals displayed			
Case: OR26003205	Reported: 4/23/2026 2:21:47 PM	Address: [REDACTED]	MOUND
<i>Offense:</i> 169.444.1(a) Traffic Regulation - School Bus - Red lights flashing - Other drivers must stop			
Case: OR26003206	Reported: 4/23/2026 2:28:54 PM	Address: [REDACTED]	MOUND
<i>Offense:</i> MISWEL MISC OFCR WELFARE CHECK			
Case: OR26003207	Reported: 4/23/2026 2:24:54 PM	Address: 6000 CHERRYWOOD RD	MOUND
<i>Offense:</i> MISWEL MISC OFCR WELFARE CHECK			
Case: OR26003208	Reported: 4/23/2026 2:35:05 PM	Address: [REDACTED]	MOUND
<i>Offense:</i> MISWEL MISC OFCR WELFARE CHECK			
Case: OR26003209	Reported: 4/23/2026 2:38:58 PM	Address: [REDACTED]	MOUND
<i>Offense:</i> MISWEL MISC OFCR WELFARE CHECK			
Case: OR26003210	Reported: 4/23/2026 3:10:51 PM	Address: [REDACTED]	MOUND
<i>Offense:</i> JUVPROT JUV-CHILD PROTECTION			
Case: OR26003215	Reported: 4/23/2026 4:04:05 PM	Address: [REDACTED]	MOUND
<i>Offense:</i> DISNEI DISTURB NEIGHBORHOOD			
Case: OR26003226	Reported: 4/24/2026 12:46:56 AM	Address: [REDACTED]	MOUND
<i>Offense:</i> MISDMG MISC OFCR DAMAGE TO SQUAD			
Case: OR26003232	Reported: 4/24/2026 10:25:24 AM	Address: [REDACTED]	MOUND
<i>Offense:</i> ASPUB ASSIST PUBLIC			
Case: OR26003236	Reported: 4/24/2026 1:15:41 PM	Address: [REDACTED]	MOUND
<i>Offense:</i> MISWEL MISC OFCR WELFARE CHECK			
Case: OR26003237	Reported: 4/24/2026 1:31:07 PM	Address: [REDACTED]	MOUND
<i>Offense:</i> ADBK ADMIN BACKGROUND			

Case: OR26003238	Reported: 4/24/2026 1:23:37 PM	Address: [REDACTED]	MOUND
<i>Offense:</i> MISWEL MISC OFCR WELFARE CHECK			
Case: OR26003252	Reported: 4/24/2026 8:53:26 PM	Address: [REDACTED]	MOUND
<i>Offense:</i> 609.2242.1(1) Domestic Assault-Misdemeanor-Commits Act to Cause Fear of Immediate Bodily Harm or Death			
Case: OR26003260	Reported: 4/25/2026 10:35:54 AM	Address: [REDACTED]	MOUND
<i>Offense:</i> FOAN FOUND ANIMAL			
Case: OR26003266	Reported: 4/25/2026 3:07:54 PM	Address: [REDACTED]	MOUND
<i>Offense:</i> MEDCR MEDICAL CRISIS			
Case: OR26003300	Reported: 4/26/2026 5:43:13 PM	Address: [REDACTED]	MOUND
<i>Offense:</i> DISNEI DISTURB NEIGHBORHOOD			
Case: OR26003310	Reported: 4/26/2026 9:45:04 PM	Address: [REDACTED]	MOUND
<i>Offense:</i> MEDMH MEDICAL MENTAL HEALTH			
Case: OR26003313	Reported: 4/27/2026 6:45:33 AM	Address: [REDACTED]	MOUND
<i>Offense:</i> MISVAN MISC VANDALISM			
Case: OR26003322	Reported: 4/27/2026 1:22:20 PM	Address: [REDACTED]	MOUND
<i>Offense:</i> MEDMH MEDICAL MENTAL HEALTH			
Case: OR26003335	Reported: 4/27/2026 8:23:26 PM	Address: [REDACTED]	MOUND
<i>Offense:</i> 609.222.1 Assault-2nd Degree-Dangerous Weapon			
Case: OR26003344	Reported: 4/28/2026 6:34:27 AM	Address: [REDACTED]	MOUND
<i>Offense:</i> JUVABU JUV-CHILD ABUSE			
Case: OR26003352	Reported: 4/28/2026 10:11:45 AM	Address: [REDACTED]	MOUND
<i>Offense:</i> 169.444.1(a) Traffic Regulation - School Bus - Red lights flashing - Other drivers must stop			
Case: OR26003353	Reported: 4/24/2026 10:15:00 AM	Address: [REDACTED]	MOUND
<i>Offense:</i> 169.444.1(a) Traffic Regulation - School Bus - Red lights flashing - Other drivers must stop			
Case: OR26003355	Reported: 4/28/2026 10:55:28 AM	Address: [REDACTED]	MOUND
<i>Offense:</i> ACPD ACC-MOTOR VEHICLE PROPERTY DAMAGE			
Case: OR26003360	Reported: 4/28/2026 1:15:11 PM	Address: [REDACTED]	MOUND
<i>Offense:</i> DISHAR DISTURB HARASSMENT			
Case: OR26003367	Reported: 4/28/2026 4:49:00 PM	Address: [REDACTED]	MOUND
<i>Offense:</i> FOAN FOUND ANIMAL			
Case: OR26003374	Reported: 4/28/2026 7:26:43 PM	Address: [REDACTED]	MOUND
<i>Offense:</i> MISWA MISC OFCR WARRANT ARREST			
Case: OR26003389	Reported: 4/29/2026 8:11:28 AM	Address: [REDACTED]	MOUND
<i>Offense:</i> ACPD ACC-MOTOR VEHICLE PROPERTY DAMAGE			
Case: OR26003397	Reported: 4/29/2026 10:06:05 AM	Address: [REDACTED]	MOUND
<i>Offense:</i> MISCIV MISC PUBLIC CIVIL MATTER			

Case: OR26003402	Reported: 4/29/2026 11:18:41 AM	Address: [REDACTED]	MOUND
Offense: MISTRES MISC OFCR TRESPASS NOTICE SERVED			
Case: OR26003410	Reported: 4/29/2026 1:45:20 PM	Address: [REDACTED]	MOUND
Offense: MISWEL MISC OFCR WELFARE CHECK			
Case: OR26003411	Reported: 4/29/2026 2:24:09 PM	Address: [REDACTED]	MOUND
Offense: DISNOI DISTURB NOISE COMPLAINT			
Case: OR26003415	Reported: 4/29/2026 3:53:15 PM	Address: [REDACTED]	MOUND
Offense: MED MEDICAL			
Case: OR26003417	Reported: 4/29/2026 5:22:12 PM	Address: [REDACTED]	MOUND
Offense: MIS911 MISC FALSE 911 CALL			
Case: OR26003419	Reported: 4/29/2026 6:01:54 PM	Address: [REDACTED]	MOUND
Offense: DISTHR DISTURB THREAT			
Case: OR26003432	Reported: 4/30/2026 9:58:54 AM	Address: [REDACTED]	MOUND
Offense: MAARC MN ADULT ABUSE REPORTING CENTER (MAARC)			
Case: OR26003435	Reported: 4/30/2026 11:11:16 AM	Address: [REDACTED]	MOUND
Offense: MEDCR MEDICAL CRISIS			

Total Cases: 144



Department
Public Works

Memorandum

To: Honorable Mayor and Council Members
Jesse Dickson, City Manager

From: Ryan Prich, Public Works Director

Date: 4-28-2026

Subject: Avon Park Survey

PURPOSE- Review data from the Avon Park survey

INFORMATION- Surveys were distributed to surrounding households to collect data on how frequently the park is used, the age groups of its users, and the community's preferences, needs, and desired improvements for the park.

FUTURE ACTION- Council direction on next steps

Overview

The Avon Park survey shows that there is a strong demand from young families and grandparents with toddler/preschool age children, overwhelming preference for swings/slides/climbing structures, and repeated requests for shade and caregiver seating.

Avon Park Playground Survey

17

Total responses

12

Have children/
grandchildren

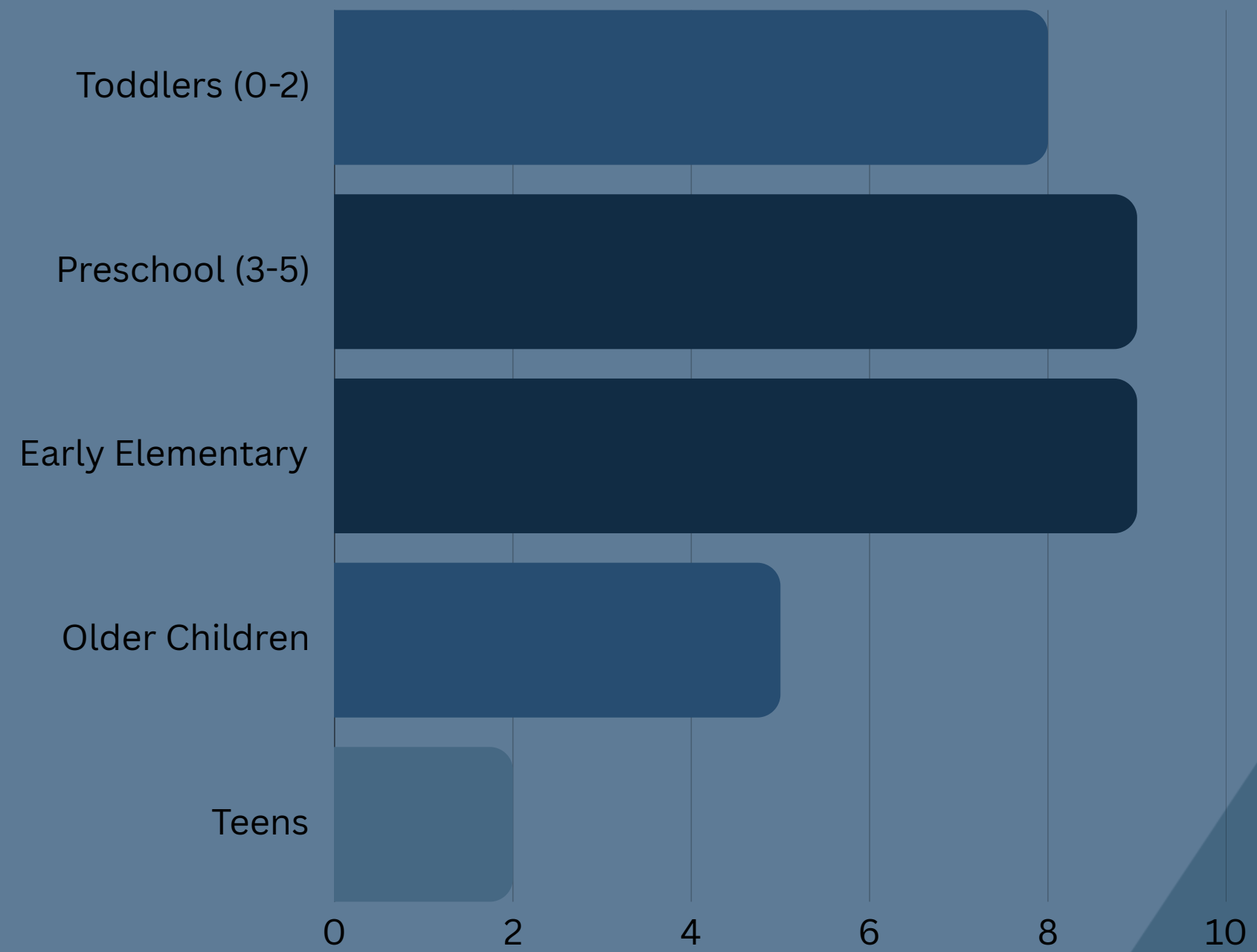
5

Support improvements
(no children)

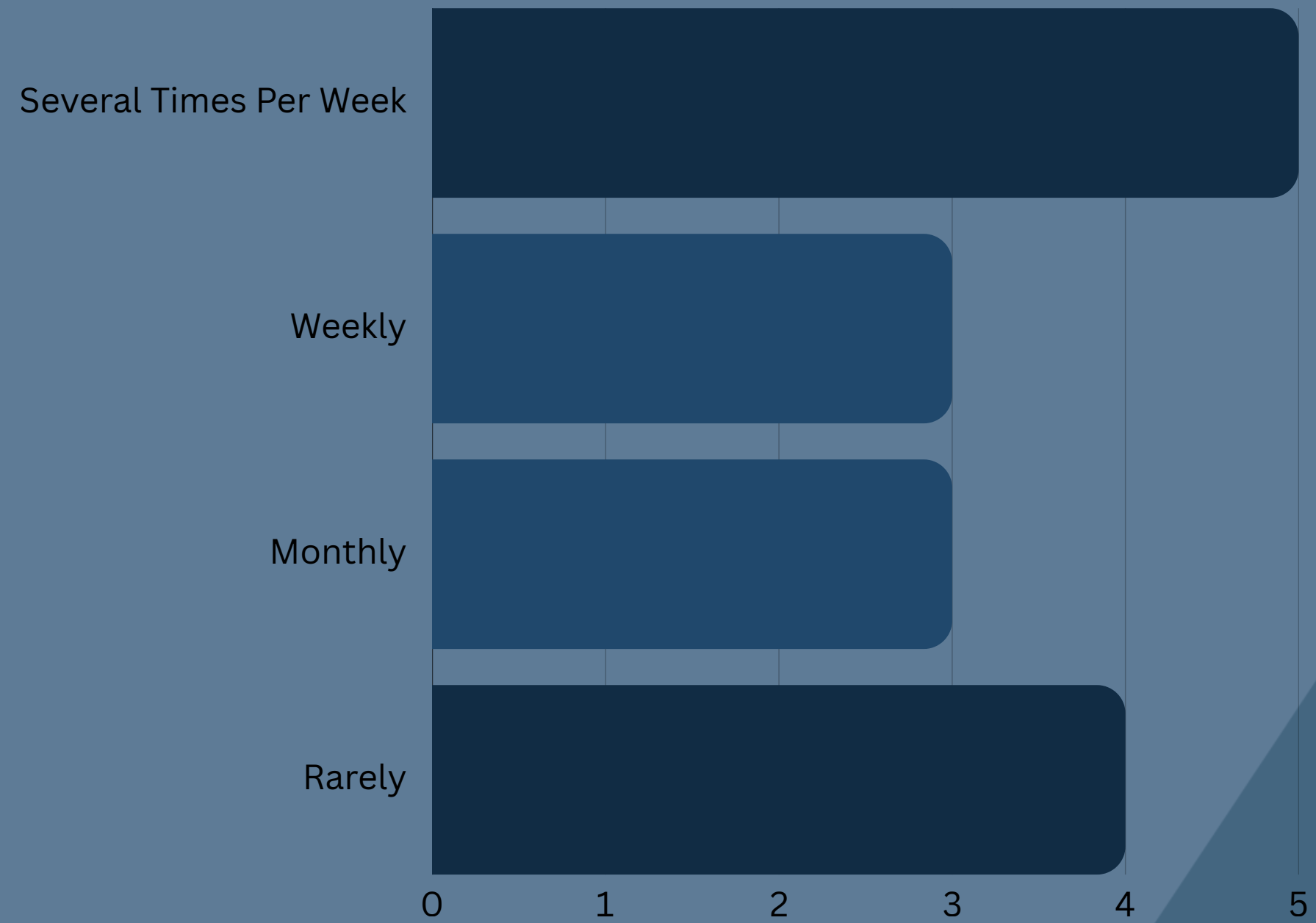
5

Would use several
times/week

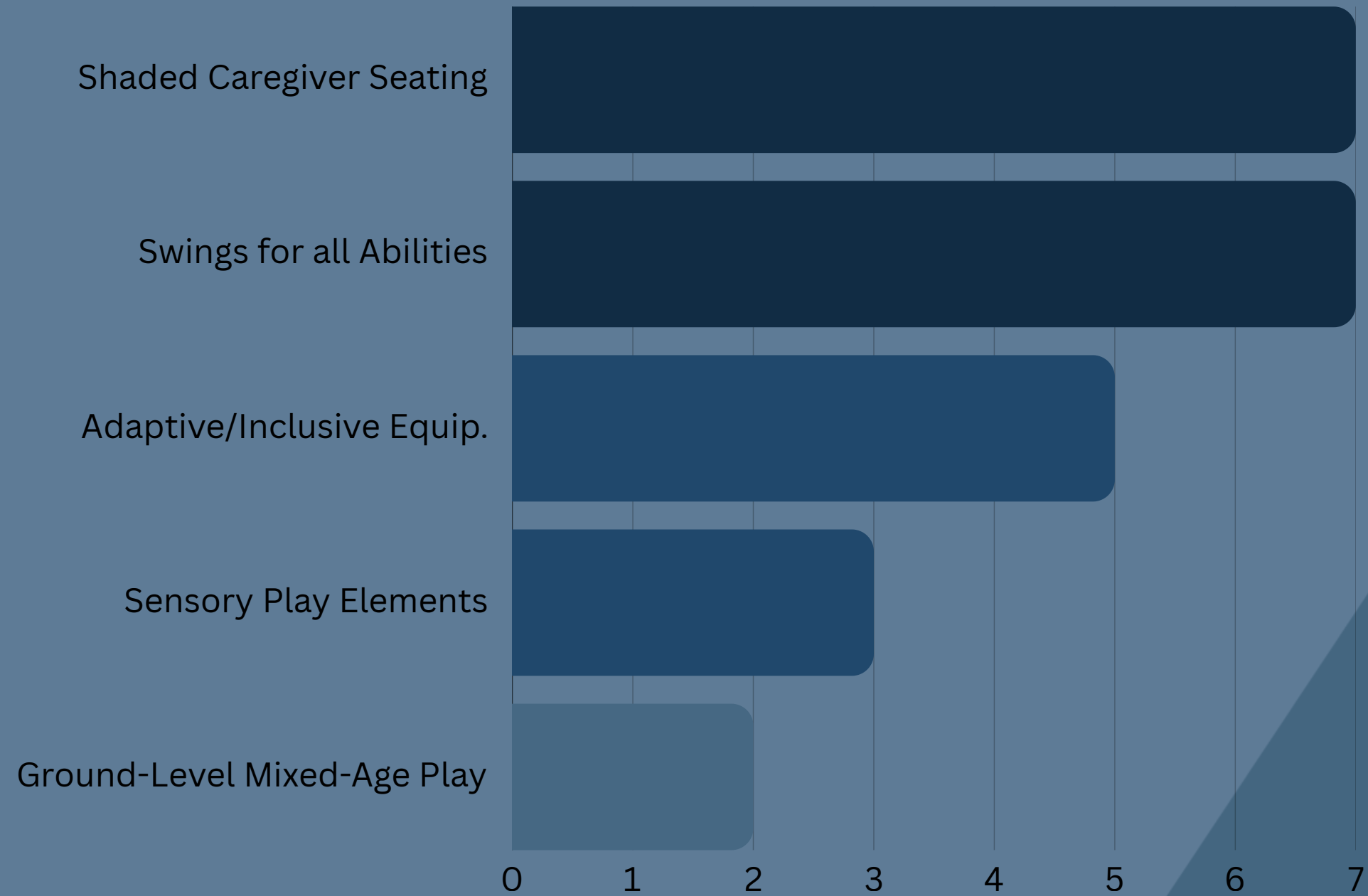
Age Groups



Frequency of Use



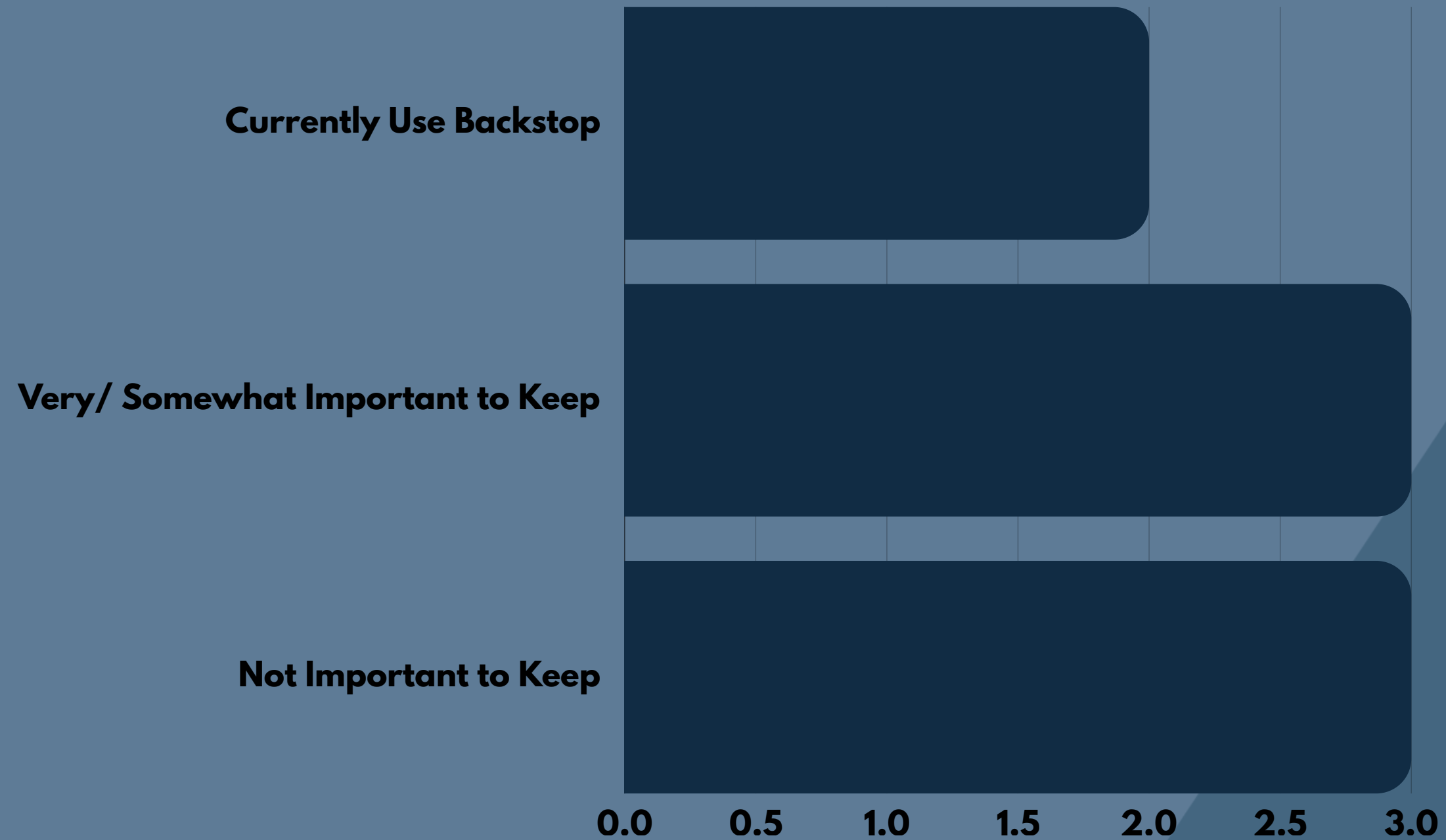
Inclusive Features Requested



Most-Requested Equipment



Backstop/ Open Play Area



Notable Written Comments

“Rubber surface (no sand, no cement). Separate toddler section. Shade would be amazing + benches for parents.”

“I grew up playing at this park and am now a parent who uses it. I value the swings, slide, and green space/ basketball the most.”

“Most kids in the neighborhood are young toddlers! Please keep as much open/grassy space as possible + mature trees.”

“Please, no sand base. It would be great to improve the basketball court and have 2 hoops - game court size. Picnic tables are great to have.”

Equipment

Benches

Grandchildren

Toddlers

Slides

Swings

Climbing

No sand

Rubber surface

Seating

Grassy

Preschool

Safety Trees

Shade

Inclusive

Neighborhood

Picnic tables

Adaptive

Key Highlights

Strong young-family demand. The vast majority of respondents represent households with toddler-to-elementary age children (or grandparents with children in that age range). Preschool (3-5) and early elementary (6-8) tied as the most checked age groups, and when asked for a single top priority, those same two groups split the vote evenly, with a few respondents preferring a balanced all-ages design.

Three pieces of equipment dominate. Across all write-in responses to the question “If only three types of equipment could be installed, which would you choose?” swings, slides, and climbing structures were mentioned by nearly every resident who answered. These should be considered must-haves.

Shade and caregiver seating is the #1 inclusive feature. It ties with accessible swings in the survey questions, and multiple open-ended comments reinforced it. This is a low-cost, high-impact addition worth emphasizing.

Safety surface matters. Respondents requested rubber surfacing and explicitly opposed sand and cement.

The backstop is a low priority. Only two respondents currently use it, and more said it’s “not important” than said it’s important to keep.

Green space and open lawn should be preserved. Multiple comments asked the City to keep as much open, grassy, natural space as possible - the playground footprint shouldn’t crowd out unstructured play areas.



City Council Item 5d

To: Honorable Mayor and Council Members;
Jesse Dickson, City Manager

From: Ryan Prich, Public Works Director

Date: May 12, 2026

Subject: Lost Lake Commons Amenities

RECOMMENDED ACTION:

Provide Staff direction on the purchase of amenities for Lost Lake Commons.

OVERVIEW

At its April 28, 2026 regular meeting the Mound City Council requested information regarding adding park amenities to Lost Lake Commons. Staff will provide a presentation highlighting options for amenities for Lost Lake Commons, as well as background on previous phases.

MOUND CITY COUNCIL MINUTES
April 28, 2026

The City Council of the City of Mound, Hennepin County, Minnesota, met in regular session on Tuesday, April 28, 2026, at 6:01 p.m. in the Council Chambers in the Centennial Building.

Members present: Mayor Jason Holt, Council Members Sherrie Pugh, Kathy McEnaney, Kevin Castellano and Michelle Herrick.

Members absent:

Others present: City Manager Jesse Dickson, Deputy City Manager Laila Imihy, City Attorney Scott Landsman, Finance Director Lindsey Erdmann, Public Works Director Ryan Prich, Senior City Engineer Brian Simmons, Kyle Sawyer, Paula Larson, Tyler Pieper.

1. Call to Order

2. Pledge of Allegiance

3. Adopt Agenda

MOTION by McEnaney, seconded by Pugh, to approve the agenda including tabling item 5b until May 12, 2026. Upon roll call vote, all voted in favor. Motion carried.

4. Public Comments

Paula Larson, 5713 Linwood Blvd said she is looking for an amendment to the City Code to allow for additional markers at the City Cemetery.

Paula Larson, 2316 Commerce Blvd., said she asking Council to allow her to purchase commercial lot adjacent to her property (Outlot B). Council members told her they would be interested in hearing her proposal on a project that would generate tax revenue or jobs.

5. Presentations

a. Utility Rate Study – Long Term Financial Management Plan, Imihy

Imihy said the City has had the Financial Management Plan (FMP) in place since 2023 which provides data to the City to assist in setting taxes and utility rates to address the deficits in the City Sewer and Water Funds. Imihy said the FMP and Utility Rate Study allows for the City to set the 2027 City Budget.

Why does the City need a Water treatment plant? Imihy provided the following:

- Manganese removal from water supply
- Remove iron and other contaminants
- Steward taxpayer dollars and save money spent on in-home water solutions
- Protect and preserve infrastructure

Imihy said the City has begun a portion of the Water Treatment Plant (WTP) through the Infrastructure Improvements Phase 2 Project. Imihy said this project is funded through \$12.3 Million in funds the City received from State and Federal sources.

Imihy said it is unclear at this time if the City will receive the request for \$15Million in state bonding funds for the future project improvements.

Imihy listed potential sources of funding:

- \$5.4 Million in additional revenue from increases in gas and electric franchise fees in 2027, 2029 and 2031
- \$3 Million in a Public Facilities Authority PFA Grant

Cost of the Water Treatment Plant

- \$12 Million in site preparation is underway and is funded
- \$30 Million in construction costs which is unfunded

Funding of WTP project

- \$12 Million in State and Federal Funds
- \$3 Million through the PFA Grant
- \$27 Million in a PFA Loan

Discussion ensued on the terms of the PFA loan which is proposed to be a 20-year loan at a 2% interest rate. Imihy said the interest rates and loan duration is subject to change.

Imihy said the City Water Fund is at a cash deficit with the only way to get out of the deficit is to raise water rates. Imihy said by 2033 the Water Fund will have positive cash flow and the City will not have to issue bonding for future projects.

Imihy listed water rate percentage increases with no WTP project

2027 – 13.5%
 2028 – 11.5%
 2029 – 7.5%
 2030-2033 – 3% increases annually

Scenarios for percentage rate increases with PFA \$27 Million loan

2027 – 17%
 2028 – 16%
 2029 – 15%
 2030 – 10%
 2031 – 8%
 2032 – 5%
 2033 – 3%

Imihy listed what these percentage increases would look like in dollar for the residential City medium water volume user (14000 gallons).

	2026	2027 with no WTP	2027 with PFA Loan
Franchise Fees	\$96	\$101	\$144
Water Fees	\$695	\$788	\$813
Total Cost	\$791	\$889	\$957
Total Annual 2027 increase		\$98	\$166
Monthly 2027 Increase		\$8.16	\$13.83

Discussion ensued about the percentage of Mound residents who are the medium 14000 gallon users. Kyle Sawyer from Ehlers said he didn't have the exact percentage but it was significant.

Discussion on where does the Franchise Fees go for the WTP to which Imihy stated the proposed increases in Franchise Fees will go to the WTP and the current fees go to debt service and building the fund balance. Imihy said the current Mound Franchise fees are low compared to neighboring cities. Holt said the City didn't raise franchise fees for a number of years until recently. Holt said residents over the last five years are worried about their fees increasing too much for the WTP but also want the project to be completed.

The Council discussed the history of City utility rates and Imihy said the Council set the direction to use water rates to pay for the WTP instead of property taxes. Imihy said after the legislative session is over the Council can discuss different funding scenarios and communication strategies so residents understand the path the City is on and how the City came to these fees.

Imihy listed the impact of fee increases on City multi-family medium water users (62,000 gallons and 12 units).

	2026	2027 with no WTP	2027 with PFA Loan
Franchise Fees	\$1152	\$1212	\$1728
Water Fees	\$5118	\$5808	\$5987
Total Cost	\$6270	\$7020	\$7715
Total Annual 2027 increase		\$750	\$1445
Monthly 2027 Increase		\$62.50	\$120.42

Imihy added that based on a 12-unit building the fee increases would come out to \$1.24 per unit.

Imihy listed the impact of fee increases on City commercial medium water users (31,000 gallons). Customer Class – small C & I Non-Demand (electric) and Commercial A (gas).

	2026	2027 with no WTP	2027 with PFA Loan
Franchise Fees	\$288	\$302	\$432
Water Fees	\$3764	\$4272	\$4404
Total Cost	\$4052	\$4574	\$4836
Total Annual 2027 increase		\$522	\$784
Monthly 2027 Increase		\$43.50	\$65.33

Imihy said the City will know by June if State bonding for the WTP is approved and at that time the City can run through the numbers.

- b. Avon Park Survey, Prich - Tabled

6. Consent Agenda

- a. Approve Minutes of the April 14, 2026 City Council Regular Meeting
- b. Check Registry for February & March 2026, Erdmann
- c. MCES I/I Grant Program Reimbursement, Bauman

MOTION by McEnaney, seconded by Herrick, to approve the consent agenda. Upon roll call vote, all voted in favor. Motion carried.

7. Public Hearings

8. Old Business

9. New Business

a. Purchasing Card Program Policy, Erdmann

Director Erdmann presented the new Purchasing Card Program Policy to the City Council. Council Member McEnaney asked if this is in relation to the request from the Council to review the procurement policy. Council Member Castellano asked if this was related to the audit.

MOTION by Castellano, seconded by Pugh, to approve the changes to the Purchasing Card Program Policy. All voted in favor. Motion carried

b. Lost Lake Commons Interpretive and Wayfinding Signs, Bauman

City Engineer Brian Simmons presented the Lost Lake Commons Interpretive and Wayfinding Signs. Council Member Pugh mentioned that the first sign does not call out Surfside Park as a place for swimming, and that Lost Lake does not allow for fishing off the public docks. The Council discussed fishing at Lost Lake but determined that they would table this for a future time. Council generally liked the signs and had questions about the font size and where photos for the signs came from. Paula Larson from the Parks and Open Space Commission brought up the fact that Carmens Bay is not in Mound, and that “Westonka Bays” should be changed to “Mound Bays” or “Lake Minnetonka Bays.” The Council discussed desired changes to the “bays” section of the first sign. The Council directed the Consultant to research Dutch and West Arm bays, revise the signs and have the final signs approved by City Manager Dickson. Council Member Pugh requested that when the signs are finished there be a dedication. Assistant City Engineer provided an update on the status of the reminding construction on the park.

MOTION by McEnaney, seconded by Pugh, to approve the proposed interpretive and wayfinding sign layouts for Lost Lake Commons Park project with the discussed amendments for production. All voted in favor. Motion carried.

10. Announcements

a. Comments/Reports from Council Members:

Council Member Pugh – Nothing to report but requests a dedication of the park. The Council discussed when the optimal time for a dedication would be but ultimately decided to table it.

Council Member Castellano – Requested that Harbor Wine and Spirits monthly reports are added back into the packet.

Council Member Herrick – Complimented the Information Open House and thanked staff for their work, Surfside for the cookies and other consultants for their time and work. Mayor Holt echoed these comments and thanked Council Member McEnaney for her hard work on the event.

Council Member McEnaney – Nothing to report.

Mayor Holt – Participated in interviews for a new police chief. Will be participating in the Minnetonka Mayors Forum on April 29. Would also like to discuss seating at Lost Lake Park at a future meeting.

b. Comments/Reports from City Manager: Nothing to Report

c. Next City Council Regular Meeting: Tuesday, May 12, 2026, at 6:00 p.m.

11. Adjourn

MOTION by McEnaney, seconded by Herrick, to adjourn the meeting at 7:50 p.m. All voted in favor. Meeting adjourned.



City Council Item 6b

To: Honorable Mayor and Council Members
Jesse Dickson, City Manager

From: Sarah Smith, Comm. Development Director

Date: May 5, 2026

Subject: Public Gathering Permit – 2026 Bass Clash Fishing Contest

RECOMMENDED ACTION – Review/action on Public Gathering Permit application for approving use of Surfside Park and Beach for 2026 Bass Clash fishing contest.

MOTION to approve to approve Resolution No. 26-33 Approving Public Gathering Permit for 2026 Bass Clash fishing contest on Lake Minnetonka and use of Surfside Park and Beach.

OVERVIEW. A Public Gathering Permit application was received from Mouafeng Lo for use of Surfside Park and Beach, as a weigh-in station, on Friday, August 7, 2026 from 5:00 a.m. to 5:00 p.m. (*excluding set-up and tear down*) for the 2026 Bass Clash fishing contest being held on Lake Minnetonka. Members are advised this event was also previously held in 2024 and 2025.

DISCUSSION

- Expected attendance for this event is 100 people to include competitors and organizers. Applicant information is that they will have a 10' x 20' open sided tent which is anticipated to be located in the lawn area west of the boat launch. The public gathering permit application request is to allow use of Surfside Park and Beach for the day with weigh-in activities starting at approximately 3:00 p.m.
- Staff notified City departments and the Orono Police Department about the event. Additionally, the Lake Minnetonka Conservation District, the Hennepin County Transportation Department and the Hennepin County Sheriff's Water Patrol were also notified about the fishing contest.

REQUESTED ACTION

Approval, subject to the following conditions:

1. Applicant shall be responsible for procurement of all required local and public agency permits that are needed to hold the event.
2. Applicant shall work with the Orono Police Department, the Mound Fire Department, and the Public Works Department regarding any logistics for the upcoming event

including, but not limited to, equipment and personnel needs, site set-up and staging, traffic/pedestrian control and circulation, etc. Applicants are responsible for payment of fees for public safety or public services that may apply.

3. If needed, permission is granted to allow the parking of one trailer in the east parking lot, with specific location to be determined in cooperation with the Public Works Department. The applicant shall be responsible for contacting the Public Works Department in advance of the event to discuss final staging to include the location of supplies/equipment (i.e. tent, tables/chairs, etc.)
4. Applicant is responsible for contacting the Mound Fire Department regarding the need for a tent permit.
5. Amplified music, speakers and PA/sound systems are to be directed in the direction best suited to minimize impact upon neighbors.
6. Placement of any and/or all temporary signs shall be subject to regulations contained in City Code Chapter 119.
7. No signage can be placed upon private property unless permission from the private property owner and/or other interested party has been provided to the applicant who shall be responsible for obtaining same.
8. Signage placement is subject to review and approval by the City of Mound. No signage shall be placed in a location that obstructs vehicle and pedestrian traffic.
9. The submittal of a Certificate of Insurance, naming the City of Mound as an additional insured, is required and shall be provided prior to the release and issuance of the Public Gathering Permit. Required insurance and coverage shall be in accordance with the City's established policies. Applicant to work with City Manager Jesse Dickson regarding the form and required amounts for the Certificate of Insurance.

SUPPORTING INFORMATION

- Public Gathering Permit application

**CITY OF MOUND
RESOLUTION NO. 26-33**

**RESOLUTION APPROVING PUBLIC GATHERING PERMIT FOR 2026 BASS CLASH
ON FRIDAY, AUGUST 7, 2026 FOR USE OF SURFSIDE PARK AND BEACH AS A
WEIGH IN STATION FOR FISHING CONTEST**

WHEREAS, on November 25, 2025, the City Council of the City of Mound adopted its fee schedule for 2026 (“Fee Schedule”); and

WHEREAS, applicant Mouafeng Lo submitted a Public Gathering Permit application requesting use of Surfside Park and Beach as a weigh in station for the Bass Clash fishing contest on Lake Minnetonka being held on Friday, August 7, 2026 from 5:00 a.m. to 5:00 p.m. (excluding set-up and tear down); and

WHEREAS, City Staff reviewed said application and has recommended reasonable conditions to protect the public’s investment in its public parks and common areas as set forth in a staff memo to the City Council dated May 5, 2026 (“Conditions”).

NOW, THEREFORE, BE IT RESOLVED by the City Council of the City of Mound as follows:

1. The recitals set forth above are incorporated into this Resolution.
2. The Public Gathering Permit is approved with Conditions.

Passed by the City Council this 12th day of May, 2026.

Mayor Jason R. Holt

Attest: Kevin Kelly, Clerk



City Council Item 6c

To: Honorable Mayor and Council Members
Jesse Dickson, City Manager

From: Sarah Smith, Comm. Development Director

Date: May 5, 2026

Subject: Public Gathering Permit – 2026 Minnesota Orienteering Club (MNOC)
Summer Adventure Race

RECOMMENDED ACTION – Review/action on Public Gathering Permit application for 2026 Minnesota Orienteering Club (MNOC) Summer Adventure Race on Saturday, July 11, 2026.

MOTION to approve to approve Resolution No. 26-34 Approving Public Gathering Permit for 2026 MNOC Summer Adventure Race on Saturday, July 11, 2026 that includes use of Mound roads for the event.

OVERVIEW. A Public Gathering Permit application was received for a special event called the 2026 MNOC Summer Adventure Race. This event is being hosted by the MN Orienteering Club and is an adventure bike ride being held on Saturday, July 11, 2026 includes use of Westedge Boulevard in Mound from CSAH 44 to the Dakota Regional Rail Trail from 8:00 a.m. to 10:00 a.m. as part of the planned route.

DISCUSSION

- Applicant information is that there will be approximately 100 participants in the event.
- Staff notified City departments and the Orono Police Department about the event. Additionally, the Lake Minnetonka Conservation District, the Hennepin County Transportation Department and the Hennepin County Sheriff's Water Patrol were also notified about the fishing contest.

REQUESTED ACTION

Approval, subject to the following conditions:

1. Applicant shall be responsible for procurement of all required local and public agency permits that are needed to hold the event.

2. Applicant shall work with the Orono Police Department, the Fire Department, and the Public Works Department regarding any logistics for the upcoming event including, but not limited to, equipment and personnel needs, site set-up and staging, traffic/pedestrian control and circulation, etc. Applicants are responsible for payment of fees for public safety or public services that may apply.
3. Amplified music, speakers and PA/sound systems are to be directed in the direction best suited to minimize impact upon neighbors.
4. Placement of any and/or all temporary signs shall be subject to regulations contained in City Code Chapter 119.
5. No signage can be placed upon private property unless permission from the private property owner and/or other interested party has been provided to the applicant who shall be responsible for obtaining same.
6. Signage placement is subject to review and approval by the City of Mound. No signage shall be placed in a location that obstructs vehicular and pedestrian traffic.
7. The submittal of a Certificate of Insurance, naming the City of Mound as an additional insured, is required and shall be provided prior to the release and issuance of the Public Gathering Permit. Required insurance and coverage shall be in accordance with the City's established policies. Applicant to work with City Manager Jesse Dickson regarding the form and required amounts for the Certificate of Insurance.

SUPPORTING INFORMATION

- Public Gathering Permit application
- MNOC event information and route maps

**CITY OF MOUND
RESOLUTION NO. 26-34**

**RESOLUTION APPROVING PUBLIC GATHERING PERMIT
FOR 2026 MNOC SUMMER ADVENTURE RACE
ON SATURDAY, JULY 11, 2026 THAT INCLUDES USE OF MOUND ROADS FOR
EVENT**

WHEREAS, on November 25, 2025, the City Council of the City of Mound approved a resolution that approved the 2026 Fee Schedule; and

WHEREAS, the Mound Fee Schedule set a Public Gathering Permit for a Category I Location Fee at \$300 per day and the Damage Deposit at \$500 per day; and

WHEREAS, Peter Daniels submitted a Public Gathering Permit application requesting use of Mound roads from 8:00 a.m. to 10:00 a.m. as part of the 2026 Minnesota Orienteering Club (MNOC) Adventure Race being held on Saturday, July 11, 2026; and

WHEREAS, City Staff has reviewed said application and has recommended reasonable conditions to protect the public's investment in its public parks and common areas as set forth in a staff memo to the City Council dated May 5, 2026 ("Conditions").

NOW, THEREFORE, BE IT RESOLVED by the City Council of the City of Mound as follows:

1. The recitals set forth above are incorporated into this Resolution.
2. The Public Gathering Permit is approved with Conditions.

Adopted by the City Council this 12th day of May, 2026.

Mayor Jason R. Holt

Attest: Kevin Kelly, Clerk

**CITY OF MOUND
2415 WILSHIRE BLVD.
MOUND, MINNESOTA 55364**

PUBLIC GATHERING PERMIT

Use of a public park or commons by any group consisting of **15 or more individuals**.

Use is not to interfere with traffic and general use of the park or commons or to be beyond the ability of the police in maintaining order.

NO LIQUOR OR BEER MAY BE USED IN ANY OF THE CITY PARKS OR BUILDINGS.

Group is to remove all litter and trash and provide a deposit to insure cleaning up of the park area.

Category I Locations: Surfside Park, Greenway, Centerview Park and Parking Deck
PERMIT FEE: \$300/DAY _____ DAMAGE DEPOSIT: \$500/DAY _____

Category II Locations: Other Parks (neighborhoods, veteran's parks)
PERMIT FEE: \$50/DAY _____ DAMAGE DEPOSIT: \$200/DAY _____

A Certificate of Insurance naming the City of Mound as Certificate Holder/Additional Insured is required with respect to the City's ownership of the public lands.

Date(s) of Use July 11, 2026

Area to be Used Westedge Blvd between Cty Rd 44 and Dakota Rail Trail

Time Frame 8:00 to 10:00 AM

Intended Use Adventure Race bike route between Lake Mtkka Park and Dakota Rail Trail

Expected Attendance Approx. 100 competitors are expected to use this bike route

Organization Minnesota Orienteering Club (MNOC)

Representative's Name Peter Daniels

Address 1811 Spring Valley Circle Golden Valley, MN 55422

Telephone No. Daytime: [REDACTED] Work: _____

E-Mail: [REDACTED]

<u>Departmental Approval</u>	
City Clerk _____	Police Dept. _____
Public Works Dept. _____	Fire Dept. _____

Date: April 7, 2026

To: Ms. Sarah Smith, Mound Community Development Director
sarahsmith@cityofmound.com

From: Peter Daniels: MNOC VP Competition/Park Liaison
John Daniels: MNOC Adventure Race Director

Subject: Permit Application for the 2026 Minnesota Orienteering Club (MNOC) Adventure Race.

As per your instructions, we are submitting the following information as a first step of the permit application process. We have included a full description of this day-long event. While the event will cover a large area, the Mound portion of the event will only be a bike ride from Cty. 44 north to the Dakota Rail Trail on Westedge Blvd. Participants will use one Mound city street for approx. 10 minutes. No stops are planned and no services are needed.

Submitted materials include:

1. Public Gathering Permit
2. Special Event Checklist
3. Certificate of Insurance
4. Supporting Documentation
 - a. Event description, site plan, and overview
 - b. Weather policy (separate document)
5. Partnership Agreement with Three Rivers Park District (separate attached document)
 - a. Note – this partnership agreement is the “permit” to hold the event within Three Rivers parks.
6. Certificate of Insurance

Event Description and Overview

What is Adventure Racing?

as described at: <https://www.wisconsinadventureracingseries.com/> is noted as follows:

Adventure racing is an off-road multidisciplinary sport that involves biking, paddling, running/trekking, and other special challenges, all while navigating with a map and compass (GPS is not allowed). It is a team sport in which groups of 2-4 racers must stick together for the duration of the entire event and cross the finish line together. While some races do allow soloists, the premier division is usually comprised of 3-4 person mixed gender teams.

Every race course is different. Teams might do each discipline multiple times throughout a race and the order in which they are required to do them varies from race to race. Most often the official race course is kept a secret until the morning of the race, when racers arrive and are given maps detailing the locations (check points) they must navigate to, which order they must find them in, and which disciplines they will need to do during the event.

Races are measured in hours instead of miles, as the exact route each team takes will be different depending on their navigation. In order to win, a team must reach the most check

points in the shortest amount of time, however, some race courses are designed so that no team will be able to obtain all of the check points and all teams will be racing the full duration of the allotted time. Shorter “sprint” adventure races can last anywhere from a few hours up to 24-48 hours of continuous racing, usually without sleep. Longer “expedition” length races are typically 3-7 days of non-stop “on the clock” racing, and it is here that sleep strategy becomes critical.

Adventure racing is unique in that racers must be proficient in many different disciplines, and strength and speed are not the only factors determining the race outcome. Elements of strategy, navigation, route choice, outdoor survival skills, knowledge of local terrain, and teamwork are equally important. Adventure racers are a unique group of people in that the fiercest competitors are often very close friends. The adventure racing community is both welcoming and supportive, and you’ll often find more experienced racers helping new teams out both on and off the race course.

Summary of the MNOC 2026 proposed event:

MNOC will host its annual adventure race on Saturday, July 11, 2026. MNOC is partnering with the Three Rivers Park District to host this event. Event headquarters will be at Lake Minnetonka Regional Park. The overall event will include Carver Park, Lake Minnetonka Regional Park, Gale Woods Farm and the bike trails and routes that connect these Three Rivers parks. Canoe paddling will take place entirely on Whaletail Lake. The start and finish of the event will be located at event headquarters at Lake Minnetonka Regional park.

While detailed course design is on-going, the essential big-picture details are in place. Cities and other entities which may be included in the total course design include the Three Rivers Park District (including bike trails), Whaletail Lake (Hennepin County), Whaletail public access (DNR), and bike routes on public roads in Minnetrista and Carver County.

Tentative summary details of the proposed 2026 MNOC Urban Adventure Race

- Date: July 11, 2026
- Event Headquarters: Osprey picnic area and shelter at Lake Minnetonka Regional Park.
- Event Start/Finish location – at Event Headquarters at Lake Minnetonka Regional Park.
- Host partner: Three Rivers Park District
- Check points: identified by small orange and white flags as shown in the image below. Most flags will be set out the day before the event or early morning of the event. Check point flags will be retrieved immediately following the event. Flags will not be placed on private property without written permission from the landowner.



- Attendance: Approximately 120-150 competitors on teams of 2-4 people or solo.
- Event Duration/Start/Finish Times
 - 8 hour long course – start time 8:00 am
 - 4 hour intro course – start time noon

- Finish time – 4:00 pm for all participants (possibly adjusted to 5:00 pm)
- Event Discipline Descriptions
 - Note: Courses have yet to be finalized. A general overview is as follows:

Paddling

- Check points will be located on shorelines at strategic locations along the paddling route. All paddling activity (canoes and solo kayaks) will be on Whaletail Lake. The event organizers will staff this boating “headquarters” with boat monitors. In the case of dangerous weather conditions (high winds, lightning, etc.) the boat monitors will not send participants out onto the waters. The short (4-hour) paddle segment will start at the boat access at Gale Woods Farm and may finish at the DNR public access (depending on final course design). The long (8-hour) paddle segment will start and finish at the Gale Woods access. No overland portages will be required for either course.

Biking

- Race rules require all participants to wear an approved bike helmet and have a functioning rear blinking taillight while riding on any public roads or bike trails.
- Race rules will require obeying of all traffic rules/regulations as well as yielding right-of-way and courtesy to the general public who will be sharing the routes. Failure to yield such right-of-way may result in loss of points and/or disqualification. Within the parks, biking will be on a combination of paved, un-paved, and single track trails.

8-Hour Course: As shown on the overview map in black, the bike course is described as follows:

- Bike approx. 5 miles from Lake Minnetonka Park north to Gale Woods Farm via Cty. 44, Westedge Blvd, and the Dakota Rail Trail. Participants will spend time in Gale Woods trekking and paddling before heading back out on bikes.
- Bike approx.. 9.5 miles from Gale Woods to Carver Park via the Dakota Rail Trail, Cty 155, Laketown Pkwy, and Parlay Lake Road. Bikers will enter Carver Park in the SW corner of the park as approved by Three Rivers. Participants will spend time in Carver Park trekking, doing archery, and mountain biking before heading back out on bikes.
- Bike approx. 7 miles from Carver Park back to the race headquarters at Lake Minnetonka Park via Carver Park paved bike trails and possibly a short distance on Cty Road 11.

4-Hour Course: As shown on the overview map in pink, the bike course is described as follows:

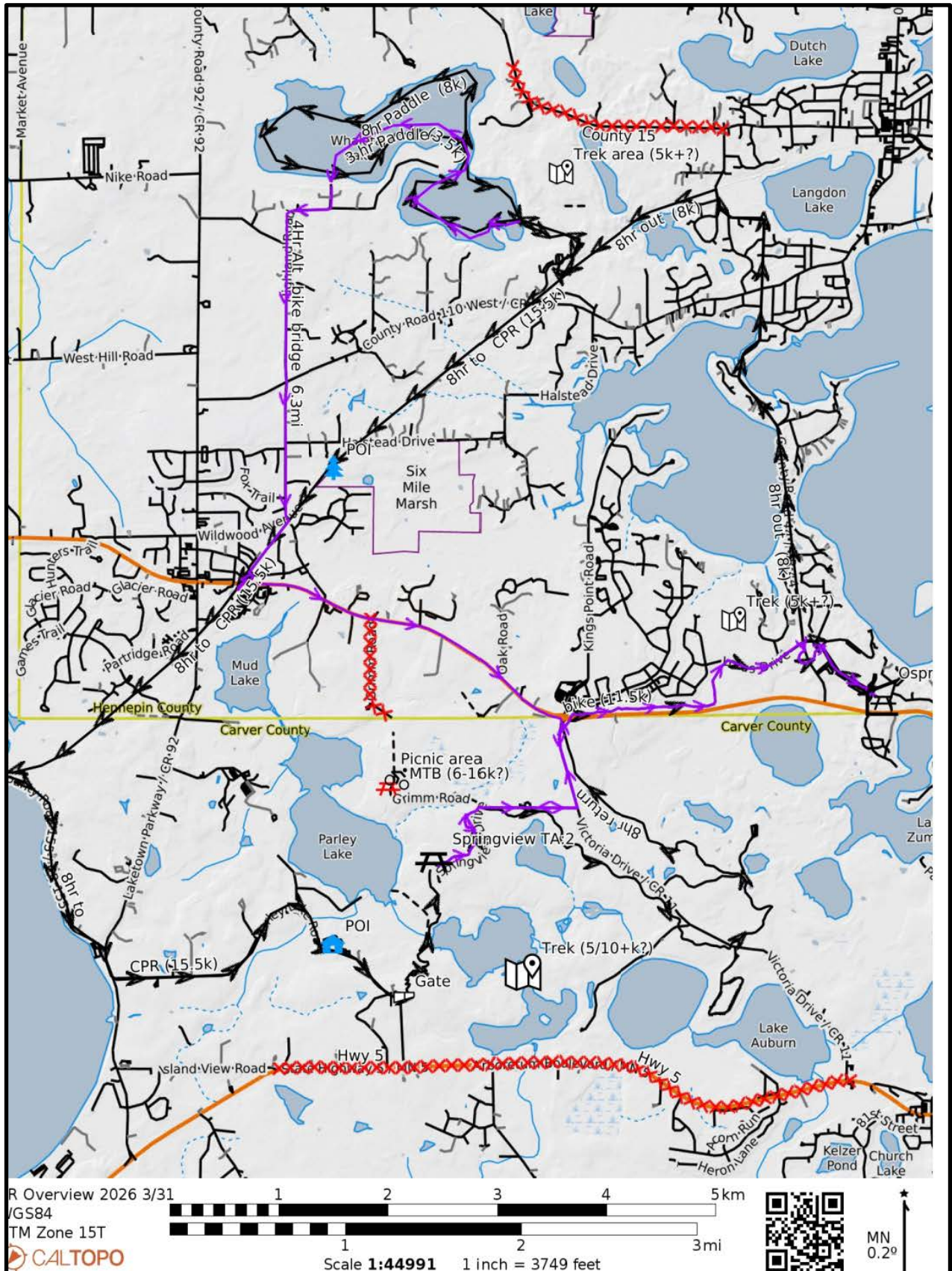
- Prior to reporting to race headquarters, participants will drop bikes off at a designated location at the DNR public access on Whaletail Lake.
- Immediately upon starting at Lake Minnetonka Park, participants will load a bus and be transported to Gale Woods Farm where they will do trekking and then paddling to the DNR access.
- Bike approx. 6 miles from the DNR access to Carver Park via Highland Road, the Dakota Rail Trail, State Hwy 7, and Victoria Drive (Cty 11). Riders will cross to the north side of Hwy 7 by crossing on the regional bike trail bridge, then looping back north to the wide paved shoulder on Hwy 7. Approx. 2.01.7 miles of this leg will be on Hwy 7.
- Participants will spend time in Carver Park trekking, doing archery, and mountain biking before heading back out on bikes.

- Bike approx. 4 miles from Carver Park back to the race headquarters at Lake Minnetonka Park via Carver Park and Three Rivers paved bike trails and possibly a short distance on Cty Road 11.
- The event finish will be at the Osprey Shelter at Lake Minnetonka Park.

Trekking

- Trekking (orienteering on foot) will take place within Lake Minnetonka, Gale Woods Farm, and Carver Parks. Trekking in Carver Park may include a special archery challenge (managed by Three Rivers).
- Check points will be identified by orange/white flags placed on public property along the routes during the event. Participants will travel by foot in an effort to locate as many checkpoints as possible within the allotted time.
- Participants will have the freedom to strategically determine the best routes to collect as many check points as possible.

Site Plan Map – Overview



Admission Fee - As outlined on the [event website](#), entrance fees are as follows:

Pricing

- Early pricing good through June 14 at 11:59 pm
- Late pricing kicks in June 15
- Prices are per person
- **"Family Team" special price - for teams of 2-4, all team members must be from the same household. The Family discount is \$50 per person. At least one team member must be under the age of 18. To receive a Family discount coupon code valued at \$50 per person, **prior to registering**, contact the race director by email at daniels.j55@gmail.com.
- Entrants below the age of 18 must be accompanied by a legal guardian

Early Pricing good through June 14, 2026

4-Hour (per person) - \$99

*4-Hour Family (per person) - \$49

8-Hour (per person) - \$130

Late Pricing June 15 - July 5, 2026

4-Hour (per person) - \$130

*4-Hour Family (per person) - \$80

8-Hour (per person) - \$160

Registration Deadline: July 5, 2026, 11:59PM

Refund Policy

There is a \$30.00/person non-refundable deposit when registering for a MNOC Adventure-O event. All teams are subject to the following refund schedule; there are no exceptions.

- Full refund less the \$30 non-refundable deposit, up to 30 days before the race.
- No refunds within 30 days of the race date.

Food/Alcohol

- A post-race picnic is planned to be held at the event headquarters at the Osprey picnic shelter at Lake Minnetonka Regional Park. A simple picnic-style menu will be served by MNOC volunteers. Refreshments will include beer, water, and soft drinks (all approved by Three Rivers Park district). There is no additional fee associated with the picnic.

Special Services Requested

- No special services are requested. All event operations will be conducted by MNOC and Three Rivers volunteers and staff.

Related Permits

- Hennepin County Sheriff and Water Patrol – the permit application has been submitted and is in process.
- DNR for potential use of Whaletail Lake public access - in process
- City of Minnetrista - for use of public roads - in process
- Three Rivers Parks District – the formal agreement is attached to this application.
- Carver County – permit application process is ongoing for biking on Carver County Road
- Three Rivers Parks District – the formal agreement is attached to this application.

Emergency Plans

- Weather and Safety Policy is attached as a separate document to this application.
- The full event course will be monitored throughout the day by first-aid certified volunteers.
- 911 will be the primary call in case of emergency.
- Local law enforcement will be notified of the event.

Security Plans

- Bike staging areas and the race headquarters will be monitored by MNOC volunteers throughout the event.
- No other security plans are in place.

Traffic/Parking Plan

- All participants will park at the event headquarters at Lake Minnetonka Regional Park.
- Depending on volunteer/staff duties, some limited parking may occur at Gale Woods and Carver Park parking lots.
- On a very limited basis, some event staff will be traveling between the park venues over the course of the day.
- No other traffic plan is required for this event.

Sound/Noise Plan

- This will be a very quiet event. Participants will be paddling, biking, and running throughout the day. Participants will be very spread out on the course – rarely more than just a few people in any one place at one time. A low volume PA system may be employed at the Osprey Shelter during post-race picnic and awards ceremony.



City Council Item 6d

To: Honorable Mayor and Council Members
Jesse Dickson, City Manager

From: Sarah Smith, Community Development Director

Date: May 6, 2026

Subject: Sign Variation/Modification for The Bright Spot, 2378 Wilshire Boulevard

RECOMMENDED ACTION – Review/action on sign variation/modification request to allow murals/art on all exterior elevations at The Bright Spot building located at 2378 Wilshire Boulevard. As the Planning Commission and Staff have recommended approval, a resolution of approval has been prepared for Council consideration.

MOTION to Approve Resolution No. 26-35 approving sign variation/modification for property at 2378 Wilshire Boulevard.

OVERVIEW

As part of its May 12th meeting, the City Council will consider a request from Molly Williams for variation/modification approval as provided by the regulations in City Code 119-9 (c) for a mural/art project for The Bright Spot, an office and gathering space for community and private event space, located at 2378 Wilshire Boulevard as part of a building remodel/reuse project that received City approval in 2025. The applicant proposes to incorporate murals/art on portions of the exterior facades to enhance and bring excitement to the building and its reuse. A copy of the request and proposed mural/art graphic from the applicant is included.

PLANNING COMMISSION REVIEW AND RECOMMENDATION

The Planning Commission considered the sign variation/modification request at its May 5th meeting. New mural regulations were incorporated into the sign code in 2025 as part of the code update and are found in City Code Sec. 119-11. Murals/art is allowed on building exteriors but only in the side and rear elevations. The building has frontage on both Wilshire Boulevard and Maywood Road and the applicant's request is for approval to allow murals/art on all sides of the building. No individuals were present with regard to the request for murals/art on the building exterior for The Bright Stop building. Staff recommended approval of the request. Based on its review, the Planning Commission unanimously voted to recommend City Council approval of the sign variation/modification request, as recommended by Staff, to include conditions and findings. Details about the Planning Commission's review of the sign/variation request for the murals/art is included in the draft minute excerpts from the May 5th Planning Commission meeting.

NOTIFICATION

Neighboring property owners of the property at 2378 Wilshire Boulevard, per Hennepin County tax records, were notified by letter on May 6, 2026 as a courtesy about the sign variation/modification request and that it was being included on the consent agenda for the Tuesday, May 12th City Council meeting for consideration.

SUPPORTING INFORMATION

- Draft May 5, 2026 Planning Commission meeting minute excerpts
- Draft minute excerpts from May 5th Planning Commission meeting
- Planning Report dated May 1, 2026

CITY OF MOUND

RESOLUTION NO. 26-35

**RESOLUTION APPROVING SIGN VARIATION/MODIFICATION FOR
BUILDING MURALS AT THE BRIGHT SPOT AT 2378 WILSHIRE
BOULEVARD**

WHEREAS, Molly Williams, property owner and applicant, submitted a sign variation/modification request, as provided by City Code Sec. 119-9 (c), to allow murals/art on all building elevations at The Bright Spot building located at 2378 Wilshire Boulevard as generally shown on the attached Exhibit A; and

WHEREAS, City Code Sec. 119-9 (c) allows a variation/modification to the City's sign regulations where it can be shown that, by reason of topography or other conditions, strict compliance of the regulations would cause a hardship. A variation/modification may be granted only if the variation/modification does not adversely affect the spirit or intent of Chapter 119 (Signs). A request for a sign variation/modification requires review by the Planning Commission prior to consideration by the City Council; and

WHEREAS, City Code Sec. 119-11 includes the regulations for murals and requires Planning Commission review and City Council approval; and

WHEREAS, details regarding the requested sign variation/modification request for the proposed murals/art project are contained in the Planning Report dated May 1, 2026 and the submitted request and supporting materials from the applicant; and

WHEREAS, Staff recommended approval of the sign variation/modification request subject to conditions; and

WHEREAS, the sign modification/variation request was reviewed by the Planning Commission at its May 5, 2025 meeting; and

WHEREAS, the Planning Commission voted unanimously to recommend Council approval of the sign variation/modification, subject to conditions, as recommended by Staff; and

WHEREAS, the City Council reviewed the sign variation/modification request for the murals/art project at its May 12, 2026 meeting and determined that approval would allow the property to be used in a reasonable manner; and

WHEREAS, in granting approval, the City Council makes the following findings of fact:

1. The building has frontage on both Wilshire Boulevard and Maywood Road.
2. The murals/art is limited to portions of the building.
3. The murals/art will enhance the building exterior and break up the light façade of the building especially along the Maywood Road elevation.

NOW, THEREFORE, BE IT RESOLVED that the City Council of the City of Mound does hereby incorporate and restate the recitals set forth above and approve the sign variation/modification request for The Bright Spot building located at 2378 Wilshire Boulevard, subject to the following conditions:

1. The project meet the requirements of City Code Sec. 119-11 (Murals.)
2. The project shall not commence until it has received approval by the Mound City Council to include required permitting.

Adopted by the City Council this 12th day of May, 2026

Mayor Jason R. Holt

Attest: Kevin Kelly, Clerk

Exhibit A



MEETING MINUTE EXCERPTS (DRAFT)
REGULAR PLANNING COMMISSION
May 5, 2026

1. Call to Order

Chair Goode called the meeting to order at 6:00 p.m.

2. Roll Call

Members present: David Goode, Nick Rosener, Jason Baker, Kathy McEnaney, Samantha Wacker, and Kristin Young

Members absent: Drew Heal

Staff present: Sarah Smith, Rita Trapp, Mia Colloredo-Mansfeld

Others present: Molly Williams (2378 Wilshire Blvd)

3. Review and action on meeting minutes

A. April 7, 2026 regular meeting

MOTION by Baker, seconded by Rosener, to approve the April 7, 2026 regular meeting minutes. **MOTION** passed unanimously.

4. Board of Adjustment and Appeals

**A. Review/recommendation -- Sign variation/modification for mural for “The Bright Spot” building located at 2378 Wilshire Blvd
Applicant: Molly Williams**

Smith introduced the request from the applicant / owner Molly Williams for “The Bright Spot” located at 2378 Wilshire Boulevard for a sign variation/modification to allow artwork / mural to be placed on all elevations of the building. Smith noted that the applicant came before the Planning Commission in 2025 for a substantial use determination to allow remodel and use of the building. The grand opening for the remodeled building, called The Bright Spot was about a week ago. The applicant is seeking to add some artwork / murals near the corners of the building facades. Smith stated that, as Planning Commission is aware, the City added regulations related to murals to the sign code. Those regulations limit the placement of murals away from the front of the lot. As the 2378 Wilshire Boulevard lot is a corner lot, these regulations impact two facades. The applicant is requesting a variation to allow artwork / murals on all building elevations. The request was distributed to the customary list of agencies. Information about the Planning Commission consideration of the proposed murals was also sent to neighbors. No comments have been received. Staff is supportive of this request as it seen as an enhancement to the building and adds brightness to an otherwise light façade.

During discussion Rosener asked if the murals were on a rear or side façade, would it have to come before the Planning Commission. Smith noted that it would come before Planning Commission regardless of the side as murals require their review. Smith also noted that the regulations for murals are new, and upon applying them, Staff may consider moving the regulations out of the sign code to another location within the city code. The process for review would likely remain the same. McEnaney noted that the proposed design looks cheery

and cohesive and appreciates the limited scope of the murals. Rosener expressed appreciation to the applicant for what she has been doing to remodel the building.

The applicant, Molly Williams, noted that she will not be painting the mural, she is hiring an experienced mural artist from St. Paul. She also noted that the building faces the school, so it is nice that the mural will face the kids. Williams also explained how the imagery in the mural is representative of their company branding and intentions.

McEnany stated she appreciated what had been done to the interior of the building and noted that the mural on the outside will be complimentary to the other improvements. Wacker stated that the mural meets the intent of the mural regulations. She also noted that the building is architecturally odd, so the addition of the mural is a good enhancement to the building.

MOTION by Baker, seconded by Rosener, to recommend approval of the sign variation/modification to include conditions and findings by staff. **MOTION** passed unanimously.

DRAFT



PLANNING REPORT

To: Planning Commission
From: Sarah Smith, Community Development Director
Date: May 1, 2026
Request: Sign Variation for Mural/Art on Building Exterior at 2378 Wilshire Boulevard for The Bright Spot
Zoning: Mixed Use - Downtown
Comprehensive Plan: Mixed Use

Summary. As part of its May 5th meeting, the Planning Commission will consider a request from Molly Williams for variation/modification approval as provided by City Code 119-9 (c) for a mural/art project for The Bright Spot, an office and gathering space for community and private event space, located at 2378 Wilshire Boulevard as part of a building remodel/reuse project that received City approval in 2025. The applicant proposes to incorporate murals/art on portions of the exterior facades to enhance and bring excitement to the building and its reuse. A copy of the request and proposed mural/art graphic from the applicant is included.

Review Procedure. City Code Sec. 119-9 (c) allows a variation/modification to the City's sign regulations where it can be shown that by reason of topography or other conditions, that strict compliance of the regulations would cause hardship. A variation/modification may be granted only if the variation/modification does not adversely affect the spirit or intent of Chapter 119 (Signs). Requests for a sign variation/modification requires review by the Planning Commission prior to consideration by the City Council.

Information/Discussion.

- The proposed project requires approval of a sign variation, as provided by City Code Sec. 119-9 (c), as it does not meet the requirements for murals that was added to the sign regulations in 2025. The code excerpts are provided below:

Sec. 119-11. Murals

(a) Murals shall only be permitted in non-residential districts.

(b) A mural plan must be reviewed and approved by the City Council, after a recommendation is received from the Planning Commission, prior to a permit being issued for the mural creation. The proposed mural plan shall include the location, size, height, color, lighting, and orientation of the mural. The mural plan shall also include a design sketch and photos of the proposed site.

(c) Murals shall be maintained in good repair, free from peeling paint or damage due to age, weather, or vandalism. Removal of a mural must be accomplished by physical removal from a wall and/or by covering the mural completely with paint. The removed mural must be rendered completely invisible while maintaining the structural and architectural integrity of the building.

(d) Murals shall be composed of permanent materials and applied only to permanent surfaces. Murals may not be applied to any fabric or temporary surface.

(e) Murals shall be allowed only on building facades that face a side or rear property line.

(f) Murals with the following features shall not be allowed:

(1) Moving parts, including solar-, wind-, or water-driven devices.

(2) Projections from the wall surface

(3) Words (in any language), symbols, or representations that are obscene, offensive, of a political nature, or are derogatory.

(4) Representations that imitate or appear to imitate any official traffic sign or device to direct the movement of traffic.

(5) Colors that are predominantly fluorescent, metallic, or reflective.

The 2025 mural regulations limits murals on the sides and rear building facades and the request from Ms. Williams is to allow approval to incorporate murals/arts on portions of the building on all sides.

- Neighboring property owners of the property at 2378 Wilshire Boulevard, per Hennepin County tax records, were notified by letter on April 28, 2026 as a courtesy about the sign variation/modification request and that it was being included on the Tuesday, May 5th Planning Commission meeting agenda for review and discussion.

RECOMMENDATION

Staff recommends approval of the sign variation/modification request to allow murals/art on all side of the building exterior at 2378 Wilshire Boulevard subject to the following conditions:

1. The project meet the requirements of City Code Sec. 119-11.
2. The project shall not commence until it has received approval by the Mound City Council to include required permitting.

In recommending approval, Staff offers the following findings of fact:

1. The building has frontage on both Wilshire Boulevard and Maywood Road.
2. The murals/art is limited to portions of the building.
3. The murals/art will enhance the building exterior and break up the light façade of the building especially along the Maywood Road elevation.

CITY COUNCIL REVIEW

In the event a recommendation is received from the Planning Commission, it will be forwarded to the City Council for consideration at its meeting scheduled for Tues., May 12, 2026.

From: Molly Williams
Sent: Sunday, April 19, 2026 10:08 PM
To: Sarah Smith <sarahsmith@cityofmound.com>
Cc: Meg Murphy >
Subject: Request for Sign Variance – Exterior Murals at The Bright Spot - 2378 Wilshire Blvd.

Dear Planning Commission & City Council,

I am writing to formally request a variation/modification under City Code Sec. 119-19(c) to permit the installation of exterior murals on the building located at 2378 Wilshire Blvd., Mound, MN 55364, home to *The Bright Spot*.

The Bright Spot is being developed as a community-centered space designed to bring people together for connection, creativity, and collaboration. As part of this vision, we are proposing a series of professionally designed exterior murals on select façade elevations to create a welcoming and visually engaging environment.

Scope of Request

We are requesting approval to install mural graphics on the following building elevations:

- North/side elevation: approximately 10'1" length x 14'9" height ft (150 square feet)
- West elevation: approximately 27' length x 14'9" height ft = (400 square feet) + 11'4"H x 16'3"L = (185 sqft)
- South elevation: approximately 11'4" height x 26'9" length ft (307 square feet) + 12"H x 16'3"L = (195 sqft)
- East elevation: approximately 29'6" length x 13'6" height ft (390 square feet)

Mural Design Intent

The proposed murals consist of abstract, colorful geometric forms designed to complement the building's architecture. The artwork is non-textual and does not include logos, advertising, or commercial messaging. Instead, it is intended to function as public art—adding visual interest, warmth, and a sense of identity to the building while contributing positively to the surrounding area.

Basis for Variance Request

- **Hardship due to building form and scale:** The size and blank façade surfaces of the building create a unique condition where strict adherence to the sign code limits the ability to activate the exterior in a meaningful way.
- **Alignment with ordinance intent:** The murals are not signage in the traditional sense, as they do not advertise a business or product. Rather, they serve as architectural and artistic enhancements that support the visual quality of the built environment.

- **Positive community impact:** The murals are designed to create a welcoming presence, contribute to placemaking, and reflect the community-oriented purpose of The Bright Spot.

Supporting Materials


To assist in your review, we have included:

- Scaled site plan with mural locations
- Elevation drawings with dimensions and total square footage of each mural area
- Renderings of the proposed mural designs
- Photographs of the existing building façades with mural placement illustrated

We believe the proposed murals will enhance the building and surrounding area while remaining consistent with the spirit and intent of the City’s regulations. The murals will be maintained in good condition and will not be altered to include signage without future City approval.

Thank you for your consideration of this request. We appreciate your time and guidance and are happy to provide any additional information or meet to discuss the proposal further.

Sincerely,
Molly Williams
Owner, The Bright Spot









Engineering

City Council Item 6e.

To: Honorable Mayor and Council Members
Jesse Dickson, City Manager

From: Matt Bauman, PE, City Engineer

Date: May 12, 2026

Subject: Water Treatment Infrastructure – Phase 2 Pay Request No. 3

RECOMMENDED ACTION:

MOTION TO approve Pay Request No. 3 in the amount of \$85,786.06 to Minger Construction for Water Treatment Infrastructure Improvements – Phase 2; City Project No. PW-25-12.

OVERVIEW

Please find enclosed Pay Request No. 3 from Minger Construction Companies. for work completed on the Water Treatment Infrastructure Improvements – Phase 2 project from March 28, 2026, through May 1, 2026.

We have reviewed the contractor’s request, verified quantities, and recommend payment in the amount of \$85,786.06 to Minger Construction.

SUPPORTING INFORMATION

- Pay Request 3 from Minger Construction

CONTRACTOR'S PAY REQUEST
WATER TREATMENT INFRASTRUCTURE
IMPROVEMENTS - PHASE 2



DISTRIBUTION:

- CONTRACTOR (1)
- OWNER (1)
- ENGINEER (1)

CITY OF MOUND - PW-25-12
BMI PROJECT NO. 24X.135355

TOTAL AMOUNT BID PLUS APPROVED CHANGE ORDERS	\$4,442,135.75
TOTAL, COMPLETED WORK TO DATE	\$157,924.75
TOTAL, STORED MATERIALS TO DATE	\$0.00
DEDUCTION FOR STORED MATERIALS USED IN WORK COMPLETED	\$0.00
TOTAL, COMPLETED WORK & STORED MATERIALS	\$157,924.75
RETAINED PERCENTAGE (5.0%)	\$7,896.24
TOTAL AMOUNT OF OTHER PAYMENTS OR (DEDUCTIONS)	\$0.00
NET AMOUNT DUE TO CONTRACTOR TO DATE	\$150,028.51
TOTAL AMOUNT PAID ON PREVIOUS ESTIMATES	\$64,242.45
PAY CONTRACTOR AS ESTIMATE NO. 3	\$85,786.06

CERTIFICATE FOR PARTIAL PAYMENT

I hereby certify that, to the best of my knowledge and belief, all items quantities and prices of work and material shown on this Estimate are correct and that all work has been performed in full accordance with the terms and conditions of the Contract for this project between the Owner and the undersigned Contractor, and as amended by any authorized changes, and that the foregoing is a true and correct statement of the contract amount for the period covered by this Estimate.

Contractor: Minger Construction Companies Inc
 620 Corporate Drive
 Jordan, MN 55352

By **Cole Denver** Digitally signed by Cole Denver
 DN: C=US, E=coled@mingerconst.com,
 O="Minger Construction Co, Inc.", CN=Cole
 Denver
 Date: 2026.05.06 14:36:03-05'00'

 Name Title

Date 05/06/26

CHECKED AND APPROVED AS TO QUANTITIES AND AMOUNT:

ENGINEER: BOLTON & MENK, INC., 2638 SHADOW LANE, STE 200, CHASKA, MN 55318

By *Matt Bauman*, CONSULTING ENGINEER

Date 5/6/2026

APPROVED FOR PAYMENT:

OWNER:

By _____
 Name Title Date

And _____
 Name Title Date

Pay Request No.:

3

WATER TREATMENT INFRASTRUCTURE IMPROVEMENTS - PHASE 2



CITY OF MOUND
 BMI PROJECT NO. 24X.135355
 WORK COMPLETED THROUGH FRIDAY, MAY 01, 2026

ITEM NO.	ITEM	UNIT PRICE	AS BID		PREVIOUS ESTIMATE		COMPLETED TO DATE	
			ESTIMATED QUANTITY	ESTIMATED AMOUNT	ESTIMATED QUANTITY	ESTIMATED AMOUNT	ESTIMATED QUANTITY	ESTIMATED AMOUNT
1	MOBILIZATION	\$247,750.00	1.00	LUMP SUM \$247,750.00	0.05	LUMP SUM \$12,387.50	0.10	LUMP SUM \$24,775.00
2	TRAFFIC CONTROL	\$86,300.00	1.00	LUMP SUM \$86,300.00	0.00	LUMP SUM \$0.00	0.10	LUMP SUM \$8,630.00
3	PORTABLE CHANGEABLE MESSAGE SIGN	\$56.00	240.00	UDAY \$13,440.00	0.00	UDAY \$0.00	0.00	UDAY \$0.00
4	CLEAR & GRUB TREE	\$278.00	40.00	TREE \$11,120.00	40.00	TREE \$11,120.00	40.00	TREE \$11,120.00
5	REMOVE CONCRETE WALK/PAVEMENT(ANY THICKNESS)	\$2.00	5,210.00	SQ FT \$10,420.00	0.00	SQ FT \$0.00	0.00	SQ FT \$0.00
6	REMOVE CONCRETE CURB AND GUTTER	\$6.50	2,350.00	LIN FT \$15,275.00	0.00	LIN FT \$0.00	0.00	LIN FT \$0.00
7	REMOVE WATERMAIN (ANY SIZE, ANY TYPE)	\$7.50	1,050.00	LIN FT \$7,875.00	0.00	LIN FT \$0.00	0.00	LIN FT \$0.00
8	REMOVE HYDRANT	\$682.00	12.00	EACH \$8,184.00	0.00	EACH \$0.00	0.00	EACH \$0.00
9	REMOVE GATE VALVE AND BOX (ANY SIZE)	\$351.00	22.00	EACH \$7,722.00	0.00	EACH \$0.00	0.00	EACH \$0.00
10	REMOVE WOOD POST	\$180.00	8.00	EACH \$1,440.00	0.00	EACH \$0.00	0.00	EACH \$0.00
11	SALVAGE & REINSTALL PAVER DRIVEWAY	\$28.00	120.00	SQ FT \$3,360.00	0.00	SQ FT \$0.00	0.00	SQ FT \$0.00
12	SALVAGE & REINSTALL BOULDER WALL	\$94.00	50.00	LIN FT \$4,700.00	0.00	LIN FT \$0.00	0.00	LIN FT \$0.00
13	ABANDON 6" WATERMAIN	\$10.00	732.00	LIN FT \$7,320.00	0.00	LIN FT \$0.00	0.00	LIN FT \$0.00
14	ABANDON 10" WATERMAIN	\$11.00	1,053.00	LIN FT \$11,583.00	0.00	LIN FT \$0.00	0.00	LIN FT \$0.00
15	EXPLORATORY EXCAVATION	\$663.00	40.00	HOUR \$26,520.00	0.00	HOUR \$0.00	0.00	HOUR \$0.00
16	TEMPORARY WATER SERVICE	\$996.00	83.00	EACH \$82,668.00	0.00	EACH \$0.00	48.00	EACH \$47,808.00
17	TEMPORARY WATER SERVICE (FIRE) 4" OR 6"	\$14,620.00	3.00	EACH \$43,860.00	0.00	EACH \$0.00	0.00	EACH \$0.00
18	TEMPORARY GATE VALVE	\$4,400.00	2.00	EACH \$8,800.00	0.00	EACH \$0.00	0.00	EACH \$0.00
19	6" DIP WATERMAIN, CL. 52	\$133.00	215.00	LIN FT \$28,595.00	0.00	LIN FT \$0.00	0.00	LIN FT \$0.00
20	6" C900 PVC WATERMAIN (OPEN CUT)	\$105.00	360.00	LIN FT \$37,800.00	0.00	LIN FT \$0.00	0.00	LIN FT \$0.00
21	10" C900 PVC WATERMAIN (OPEN CUT)	\$127.00	215.00	LIN FT \$27,305.00	0.00	LIN FT \$0.00	0.00	LIN FT \$0.00
22	14" C900 PVC WATERMAIN (OPEN CUT)	\$135.00	1,105.00	LIN FT \$149,175.00	0.00	LIN FT \$0.00	0.00	LIN FT \$0.00
23	14" C900 PVC WATERMAIN (HDD)	\$232.00	1,455.00	LIN FT \$337,560.00	0.00	LIN FT \$0.00	0.00	LIN FT \$0.00
24	14" C900 PVC WATERMAIN (PIPE BURST)	\$187.00	3,275.00	LIN FT \$612,425.00	0.00	LIN FT \$0.00	0.00	LIN FT \$0.00
25	6" GATE VALVE AND BOX	\$3,350.00	27.00	EACH \$90,450.00	0.00	EACH \$0.00	0.00	EACH \$0.00
26	10" GATE VALVE AND BOX	\$5,815.00	9.00	EACH \$52,335.00	0.00	EACH \$0.00	0.00	EACH \$0.00
27	14" BUTTERFLY VALVE AND BOX	\$8,265.00	15.00	EACH \$123,975.00	0.00	EACH \$0.00	0.00	EACH \$0.00
28	HYDRANT	\$8,450.00	13.00	EACH \$109,850.00	0.00	EACH \$0.00	0.00	EACH \$0.00
29	HYDRANT EXTENSION	\$889.00	4.00	LIN FT \$3,556.00	0.00	LIN FT \$0.00	0.00	LIN FT \$0.00
30	DUCTILE IRON FITTINGS	\$20.00	12,035.00	POUND \$240,700.00	0.00	POUND \$0.00	0.00	POUND \$0.00
31	4" POLYSTYRENE INSULATION	\$32.00	50.00	SQ YD \$1,600.00	0.00	SQ YD \$0.00	0.00	SQ YD \$0.00
32	CONNECT TO EXISTING WATERMAIN	\$2,605.00	25.00	EACH \$65,125.00	0.00	EACH \$0.00	0.00	EACH \$0.00
33	CONNECT TO EXISTING WATER SERVICE	\$582.00	72.00	EACH \$41,904.00	0.00	EACH \$0.00	0.00	EACH \$0.00
34	1" CURB STOP & BOX	\$1,060.00	62.00	EACH \$65,720.00	0.00	EACH \$0.00	0.00	EACH \$0.00
35	1.5" CURB STOP & BOX	\$1,430.00	4.00	EACH \$5,720.00	0.00	EACH \$0.00	0.00	EACH \$0.00
36	2" CURB STOP & BOX	\$1,835.00	2.00	EACH \$3,670.00	0.00	EACH \$0.00	0.00	EACH \$0.00
37	1" CORPORATION STOP	\$1,365.00	66.00	EACH \$90,090.00	0.00	EACH \$0.00	0.00	EACH \$0.00
38	1.5" CORPORATION STOP	\$1,485.00	4.00	EACH \$5,940.00	0.00	EACH \$0.00	0.00	EACH \$0.00
39	2" CORPORATION STOP	\$2,620.00	2.00	EACH \$5,240.00	0.00	EACH \$0.00	0.00	EACH \$0.00
40	1" WATER SERVICE PIPE	\$37.00	1,700.00	LIN FT \$62,900.00	0.00	LIN FT \$0.00	0.00	LIN FT \$0.00
41	1.5" WATER SERVICE PIPE	\$38.00	130.00	EACH \$4,940.00	0.00	EACH \$0.00	0.00	EACH \$0.00
42	2" WATER SERVICE PIPE	\$46.00	75.00	EACH \$3,450.00	0.00	EACH \$0.00	0.00	EACH \$0.00
43	WATER SERVICE LID	\$274.00	10.00	EACH \$2,740.00	0.00	EACH \$0.00	0.00	EACH \$0.00
44	CONNECT TO EXISTING SANITARY MANHOLE (CORE DRILL)	\$4,090.00	1.00	EACH \$4,090.00	0.00	EACH \$0.00	0.00	EACH \$0.00
45	8" PVC SEWER, SDR 35 SANITARY	\$81.00	28.00	LIN FT \$2,268.00	0.00	LIN FT \$0.00	0.00	LIN FT \$0.00
46	LOCATE EXISTING SANITARY SERVICE (VERIFY DEPTH AND LOCA	\$805.00	14.00	EACH \$11,270.00	0.00	EACH \$0.00	0.00	EACH \$0.00
47	VERIFY SANITARY SEWER SERVICE (POST-PIPE BURSTING)	\$389.00	47.00	EACH \$18,283.00	0.00	EACH \$0.00	0.00	EACH \$0.00
48	REPAIR SANITARY SEWER SERVICE (POST-PIPE BURSTING)	\$2,185.00	10.00	EACH \$21,850.00	0.00	EACH \$0.00	0.00	EACH \$0.00
49	SUBGRADE EXCAVATION (EV)	\$49.00	300.00	CU YD \$14,700.00	0.00	CU YD \$0.00	0.00	CU YD \$0.00
50	STABILIZING AGGREGATE (CV)	\$69.00	550.00	CU YD \$37,950.00	0.00	CU YD \$0.00	0.00	CU YD \$0.00

Pay Request No.:

3

WATER TREATMENT INFRASTRUCTURE IMPROVEMENTS - PHASE 2



CITY OF MOUND

BMI PROJECT NO. 24X.135355

WORK COMPLETED THROUGH FRIDAY, MAY 01, 2026

ITEM NO.	ITEM	UNIT PRICE	AS BID		PREVIOUS ESTIMATE		COMPLETED TO DATE				
			ESTIMATED QUANTITY	ESTIMATED AMOUNT	ESTIMATED QUANTITY	ESTIMATED AMOUNT	ESTIMATED QUANTITY	ESTIMATED AMOUNT			
51	GEOTEXTILE FABRIC, TYPE V	\$1.50	2,200.00	SQ YD	\$3,300.00	0.00	SQ YD	\$0.00	0.00	SQ YD	\$0.00
52	GEOTEXTILE FABRIC, TYPE V (TRENCH STABILIZATION)	\$1.50	550.00	SQ YD	\$825.00	0.00	SQ YD	\$0.00	0.00	SQ YD	\$0.00
53	BITUMINOUS CURB	\$67.00	110.00	LIN FT	\$7,370.00	0.00	LIN FT	\$0.00	0.00	LIN FT	\$0.00
54	BITUMINOUS PATCH (CITY STREET)	\$74.00	2,625.00	SQ YD	\$194,250.00	0.00	SQ YD	\$0.00	135.00	SQ YD	\$9,990.00
55	BITUMINOUS PATCH (COUNTY ROAD)	\$144.00	2,475.00	SQ YD	\$356,400.00	0.00	SQ YD	\$0.00	0.00	SQ YD	\$0.00
56	BITUMINOUS TRAIL/DRIVEWAY	\$63.00	480.00	SQ YD	\$30,240.00	0.00	SQ YD	\$0.00	0.00	SQ YD	\$0.00
57	TEMPORARY ASPHALT PATCH (2")	\$51.00	300.00	SQ YD	\$15,300.00	0.00	SQ YD	\$0.00	0.00	SQ YD	\$0.00
58	AGGREGATE BEDDING	\$65.00	350.00	TON	\$22,750.00	0.00	TON	\$0.00	0.00	TON	\$0.00
59	AGGREGATE SURFACING	\$92.00	40.00	TON	\$3,680.00	0.00	TON	\$0.00	0.00	TON	\$0.00
60	CONCRETE CURB & GUTTER (ANY TYPE)	\$30.00	2,350.00	LIN FT	\$70,500.00	0.00	LIN FT	\$0.00	0.00	LIN FT	\$0.00
61	4" CONCRETE WALK (INCL AGG BASE CL 5)	\$11.00	4,000.00	SQ FT	\$44,000.00	0.00	SQ FT	\$0.00	0.00	SQ FT	\$0.00
62	6" CONCRETE WALK/PAVEMENT (INCL AGG BASE CL 5)	\$12.00	1,200.00	SQ FT	\$14,400.00	0.00	SQ FT	\$0.00	0.00	SQ FT	\$0.00
63	8" CONCRETE WALK/PAVEMENT (INCL AGG BASE CL 5)	\$14.00	200.00	SQ FT	\$2,800.00	0.00	SQ FT	\$0.00	0.00	SQ FT	\$0.00
64	TRUNCATED DOMES	\$72.00	48.00	SQ FT	\$3,456.00	0.00	SQ FT	\$0.00	0.00	SQ FT	\$0.00
65	4" SOLID LINE - MULTI COMP	\$0.70	225.00	LIN FT	\$157.50	0.00	LIN FT	\$0.00	0.00	LIN FT	\$0.00
66	6" SOLID LINE - MULTI COMP	\$1.00	3,350.00	LIN FT	\$3,350.00	0.00	LIN FT	\$0.00	0.00	LIN FT	\$0.00
67	4" DOUBLE SOLID LINE - MULTI COMP	\$1.50	3,062.00	LIN FT	\$4,593.00	0.00	LIN FT	\$0.00	0.00	LIN FT	\$0.00
68	24" SOLID LINE - PREF THERMO	\$40.00	17.00	LIN FT	\$680.00	0.00	LIN FT	\$0.00	0.00	LIN FT	\$0.00
69	4" BROKEN LINE - MULTI COMP	\$0.70	40.00	LIN FT	\$28.00	0.00	LIN FT	\$0.00	0.00	LIN FT	\$0.00
70	6" DOTTED LINE - MULTI COMP	\$1.00	10.00	LIN FT	\$10.00	0.00	LIN FT	\$0.00	0.00	LIN FT	\$0.00
71	CROSSWALK BLOCKS - PAINT	\$2.00	342.00	SQ FT	\$684.00	0.00	SQ FT	\$0.00	0.00	SQ FT	\$0.00
72	CROSSWALK BLOCKS - PREF THERMO	\$20.00	54.00	SQ FT	\$1,080.00	0.00	SQ FT	\$0.00	0.00	SQ FT	\$0.00
73	PAVEMENT MESSAGE - PREF THERMO	\$50.00	32.00	SQ FT	\$1,600.00	0.00	SQ FT	\$0.00	0.00	SQ FT	\$0.00
74	PAVEMENT MESSAGE - PAINT	\$5.50	64.00	SQ FT	\$352.00	0.00	SQ FT	\$0.00	0.00	SQ FT	\$0.00
75	PAINTED PAVEMENT MARKINGS, DURABLE, CURBLINE, YELLOW	\$9.00	250.00	LIN FT	\$2,250.00	0.00	LIN FT	\$0.00	0.00	LIN FT	\$0.00
76	BIOLOG	\$2.50	1,500.00	LIN FT	\$3,750.00	215.00	LIN FT	\$537.50	215.00	LIN FT	\$537.50
77	INLET PROTECTION	\$194.00	35.00	EACH	\$6,790.00	6.00	EACH	\$1,164.00	6.00	EACH	\$1,164.00
78	SILT FENCE	\$6.00	50.00	LIN FT	\$300.00	0.00	LIN FT	\$0.00	0.00	LIN FT	\$0.00
79	TOPSOIL BORROW (LV)	\$58.00	440.00	CU YD	\$25,520.00	0.00	CU YD	\$0.00	0.00	CU YD	\$0.00
80	HYDRAULIC MULCH WITH SEED MIXTURE 25-151	\$3.00	500.00	SQ YD	\$1,500.00	0.00	SQ YD	\$0.00	0.00	SQ YD	\$0.00
81	SOD, LAWN TYPE	\$27.00	1,700.00	SQ YD	\$45,900.00	0.00	SQ YD	\$0.00	0.00	SQ YD	\$0.00
82	LANDSCAPE ALLOWANCE	\$10,000.00	1.00	ALLOWANCE	\$10,000.00	0.00	ALLOWANCE	\$0.00	0.00	ALLOWANCE	\$0.00
83	ELECTRICAL ALLOWANCE	\$10,000.00	1.00	ALLOWANCE	\$10,000.00	0.00	ALLOWANCE	\$0.00	0.00	ALLOWANCE	\$0.00
A.1	MOBILIZATION	\$50,670.00	1.00	LUMP SUM	\$50,670.00	0.00	LUMP SUM	\$0.00	0.00	LUMP SUM	\$0.00
A.2	TRAFFIC CONTROL	\$12,430.00	1.00	LUMP SUM	\$12,430.00	0.00	LUMP SUM	\$0.00	0.00	LUMP SUM	\$0.00
A.3	REMOVE CONCRETE WALK/PAVEMENT (ANY THICKNESS)	\$2.00	440.00	SQ FT	\$880.00	0.00	SQ FT	\$0.00	0.00	SQ FT	\$0.00
A.4	REMOVE CONCRETE CURB AND GUTTER	\$6.50	100.00	LIN FT	\$650.00	0.00	LIN FT	\$0.00	0.00	LIN FT	\$0.00
A.5	REMOVE GATE VALVE AND BOX (ANY SIZE)	\$351.00	4.00	EACH	\$1,404.00	0.00	EACH	\$0.00	0.00	EACH	\$0.00
A.6	REMOVE HYDRANT	\$682.00	3.00	EACH	\$2,046.00	0.00	EACH	\$0.00	0.00	EACH	\$0.00
A.7	TEMPORARY WATER SERVICE	\$2,175.00	4.00	EACH	\$8,700.00	0.00	EACH	\$0.00	0.00	EACH	\$0.00
A.8	TEMPORARY WATER SERVICE (FIRE) 6"	\$14,810.00	1.00	LUMP SUM	\$14,810.00	0.00	LUMP SUM	\$0.00	0.00	LUMP SUM	\$0.00
A.9	6" DIP WATERMAIN, CL. 52	\$133.00	50.00	LIN FT	\$6,650.00	0.00	LIN FT	\$0.00	0.00	LIN FT	\$0.00
A.10	6" C900 PVC WATERMAIN (PIPE BURST)	\$103.00	995.00	LIN FT	\$102,485.00	0.00	LIN FT	\$0.00	0.00	LIN FT	\$0.00
A.11	6" C900 PVC WATERMAIN (OPEN CUT)	\$105.00	15.00	LIN FT	\$1,575.00	0.00	LIN FT	\$0.00	0.00	LIN FT	\$0.00
A.12	6" GATE VALVE AND BOX	\$3,350.00	3.00	EACH	\$10,050.00	0.00	EACH	\$0.00	0.00	EACH	\$0.00
A.13	DUCTILE IRON FITTINGS	\$19.00	500.00	POUND	\$9,500.00	0.00	POUND	\$0.00	0.00	POUND	\$0.00
A.14	HYDRANT	\$8,180.00	2.00	EACH	\$16,360.00	0.00	EACH	\$0.00	0.00	EACH	\$0.00
A.15	CONNECT TO EXISTING WATERMAIN	\$2,605.00	1.00	EACH	\$2,605.00	0.00	EACH	\$0.00	0.00	EACH	\$0.00
A.16	CONNECT TO EXISTING WATER SERVICE	\$582.00	2.00	EACH	\$1,164.00	0.00	EACH	\$0.00	0.00	EACH	\$0.00
A.17	1" CURB STOP & BOX	\$1,060.00	2.00	EACH	\$2,120.00	0.00	EACH	\$0.00	0.00	EACH	\$0.00
A.18	2" CURB STOP & BOX	\$1,835.00	1.00	EACH	\$1,835.00	0.00	EACH	\$0.00	0.00	EACH	\$0.00



Engineering

City Council Item 9a.

To: Honorable Mayor and Council Members
Jesse Dickson, City Manager

From: Matt Bauman, PE, City Engineer

Date: 5/12/2026

Subject: 2026 Street and Utility Project Bid Award

RECOMMENDED ACTION:

MOTION TO approve Resolution No. 26-36 awarding bid for the 2026 Street & Utility Improvement Project City Projects PW26-01 and PW26-02.

OVERVIEW

Bids were received on May 6, 2026, for the 2026 Street and Utility Improvements with the following results:

CONTRACTOR	BASE BID	ALT 1	TOTAL AMOUNT BID (+ ALT 1)
GMH ASPHALT CORP.	\$1,998,445.90	\$21,172.60	\$2,019,618.50
WM. MUELLER & SONS	\$2,254,170.69	\$21,632.00	\$2,275,802.69
BITUMINOUS ROADWAYS	\$2,399,999.99	\$22,375.00	\$2,422,374.99
GEISLINGER & SONS	\$2,442,026.74	\$27,517.00	\$2,469,543.74
S.M. HENTGES & SONS	\$2,505,587.35	\$29,770.00	\$2,535,357.35
NEW LOOK CONTRACTING	\$2,846,374.00	\$27,465.00	\$2,873,839.00
MEYER CONTRACTING	\$3,239,768.65	\$40,433.38	\$3,280,202.03

Evaluation of the bids indicates the bidding process was competitive. The low bid was 20% below the engineer’s base bid estimate of \$2,513,381.33 and was 62% below the high bid.

Bids included an alternate to realign storm sewer at the Dutch Lake boat launch. We are recommending to not include that as part of the bid award and the work be completed separately.

The low bidder, GMH Asphalt Corp. of Chaska, MN, has successfully completed similar improvements for the City of Mound and nearby cities and is a responsible and responsive bidder. It is our recommendation that the Council approve the attached

resolution awarding the bid for 2026 Street and Utility Improvements to GMH Asphalt Corp. for the Contract amount of \$1,998,445.90 for the base bid.

SUPPORTING INFORMATION

- Resolution 26-36

**CITY OF MOUND
RESOLUTION NO. 26-36**

**RESOLUTION ACCEPTING BIDS FOR THE 2026 STREET & UTILITY
IMPROVEMENT PROJECT
CITY PROJECT PW-26-01 AND PW-26-02**

WHEREAS, pursuant to an advertisement for bids for the 2026 Street and Utility Improvements Project, bids were received on May 6, 2026, opened and tabulated according to law, with the following bids received and complying with the advertisement:

CONTRACTOR	BASE BID	ALT 1	TOTAL AMOUNT BID (+ ALT 1)
GMH ASPHALT CORP.	\$1,998,445.90	\$21,172.60	\$2,019,618.50
WM. MUELLER & SONS	\$2,254,170.69	\$21,632.00	\$2,275,802.69
BITUMINOUS ROADWAYS	\$2,399,999.99	\$22,375.00	\$2,422,374.99
GEISLINGER & SONS	\$2,442,026.74	\$27,517.00	\$2,469,543.74
S.M. HENTGES & SONS	\$2,505,587.35	\$29,770.00	\$2,535,357.35
NEW LOOK CONTRACTING	\$2,846,374.00	\$27,465.00	\$2,873,839.00
MEYER CONTRACTING	\$3,239,768.65	\$40,433.38	\$3,280,202.03

WHEREAS, it appears that GMH Asphalt Corporation is the lowest responsible bidder; and

WHEREAS, GMH Asphalt Corporation is a responsible and responsive contractor, that has completed projects in the past for the City of Mound of similar size and scope successfully; and

WHEREAS, it is our recommendation to award the project for the Base Bid only;

NOW, THEREFORE BE IT RESOLVED by the City Council of the City of Mound, Minnesota, that the Mayor and City Clerk are hereby authorized and directed to enter into a contract with GMH Asphalt Corporation of Caska, MN, based on the lowest bid amount for the base bid in the name of the City of Mound for the 2026 Street Improvement Project according to the plans and specifications therefore approved by the City Council and on file in the office of the City Clerk.

Adopted by the City Council this 12th day of May, 2026.

Jason R. Holt, Mayor

ATTEST: _____
Kevin Kelly, City Clerk



Administration

City Council Item 9b

To: Honorable Mayor and Council Members
From: Jesse Dickson, City Manager
Date: May 12, 2026
Subject: Lost Lake Channel Fishing

RECOMMENDED ACTION:

MOTION TO direct staff to publish recommended ordinance changes for 10 days on City website and bulletin board for consideration of adoption at a future City Council meeting.

OVERVIEW

At its April 28th, 2026 regular meeting the City Council directed Staff to look into the current prohibition on fishing on and around the Lost Lake Channel. Staff has prepared original and amended versions of the waterways ordinance which prohibits fishing and other activities around Lost Lake Channel.

After reviewing the attached supporting information and discussing potential changes Staff will prepare amendments or deletions as requested.

SUPPORTING INFORMATION

- Excerpt of May 11, 2004 City Council Minutes
- Excerpt of May 25, 2004 City Council Minutes
- Ordinance 01-2004 Adding Section 903
- Ordinance 09-2004 Amending Section 903
- Ordinance 02-2015 Amending Chapter 78
- Excerpt of Mound Ordinances Chapter 78

- I. Planning Commission Recommendations:
 - 1. **RESOLUTION NO. 04-59: RESOLUTION APPROVING REAR YARD SETBACK VARIANCE FOR THE CONSTRUCTION OF A PORCH ON THE RESIDENCE LOCATED AT 1749 BLUEBIRD LANE, LOTS 13 AND 14, BLOCK 9, DREAMWOOD. P&Z CASE #04-08. PID #13-117-24-24-0005.**
 - 2. **RESOLUTION NO. 04-60: RESOLUTION TO APPROVE A SIDE SETBACK VARIANCE TO ALLOW A TEN (10) INCH VARIANCE FOR A 2-CAR GARAGE ADDITION FOR THE PROPERTY LOCATED AT 4679 HAMPTON ROAD. P&Z CASE #04-10, PID #19-117-23-33-0185.**
 - 3. **RESOLUTION NO. 04-61: RESOLUTION TO APPROVE A LAKESHORE SETBACK VARIANCE TO ALLOW REPLACEMENT OF AN EXISTING DECK FOR THE PROPERTY LOCATED AT 4804-4820 NORTHERN ROAD. P&Z CASE #04-11. PID #13-117-24-44-0094.**

- J. Waiver of Platting Request – 5853 Fairfield Road
RESOLUTION NO. 04-62: RESOLUTION TO APPROVE REQUEST FROM VINCENT REIS FOR WAIVER OF PLATTING APPROVAL TO SUBDIVIDE LOTS 3,4,5, & 6, BLOCK 9, MINNESOTA BAPTIST ASSEMBLY INTO TWO (2) LOTS. PID #23-117-24-42-0089.

- K. Set special meeting with the HRA and Mound Harbor Renaissance Development for May 18, 2004, at 6:30 p.m., for the purpose discussion/action on docks and/or dredging in the Lost Lake District.

3C. Ordinance Prohibiting Fishing at Certain Portions of the Lost Lake Channel

Hanus had a question regarding the areas meant to be included in this no fishing regulation because some of the property included is not public land. Meisel also stated she had calls from residents in the neighborhood stating that they use private property for fishing. After discussion it was decided that the no fishing regulation was meant for the Lost Lake Greenway area, which is public property.

John Dean asked for direction from Council as to what area they want included in the no fishing regulation.

MOTION by Osmeck, seconded by Brown to table this item until next week for clarification and designation of no fishing area. All voted in favor. Motion carried.

- F. Reduction in the amount of letter of credit for Langdon Trails, releasing \$38,973.00, leaving a balance of \$27,594.00.
- G. (removed)

3A. Approve Minutes

Meisel requested the removal of this item from the consent agenda to allow Hanus to recap the special meeting of May 18, 2004 between the HRA, City Council and Mound Harbor Renaissance Development, LLC, regarding dockage in the Lost Lake District.

MOTION by Osmek, seconded by Hanus to approve the minutes from the May 10, 2004 special meeting workshop, the May 11, 2004 regular meeting and the May 18, 2004 joint City Council/HRA Meeting. The following voted in favor: Brown, Hanus, Osmek and Meyer. The following voted against: None. Mayor Meisel abstained from voting due to her absence at the May 18, 2004 meeting and that her and her husband own property in the redevelopment district. Motion carried.

3G. Ordinance Adding Section 903 to Chapter IX of the City Code Prohibiting Fishing at Certain portions of the Lost Lake Channel

Meyer stated that he cannot support an ordinance to prohibit fishing in the Greenway Area. The findings in the proposed ordinance state there would be an inherit risk to the public and he disagree because he believes the Greenway is community open space, public lands and waters, it's being financed by public funds, and he thinks fishing is an important youth and family activity and should be allowed in part of that area. Discussion followed regarding the Council's different opinions about fishing adjacent to a public pedestrian walkway.

MOTION by Brown, seconded by Hanus to pass the following ordinance. The following voted in favor: Brown, Hanus, Meisel and Osmek. The following voted against: Meyer. Motion carried.

ORDINANCE NO. 01-2004: AN ORDINANCE ADDING SECTION 903 TO CHAPTER IX OF THE CITY CODE PROHIBITING FISHING AT CERTAIN PORTIONS OF THE LOST LAKE CHANNEL

4. Comments & Suggestions from Citizens Present on Any Item Not on the Agenda

David Beede of Harrison Harbor Twinhomes Association, presented a letter to the Council requesting change in the present ordinance that regulates trapping of beaver. He stated that by the time the situation is brought before the Council, the beaver have already done extensive damage.

John Dean suggested checking with the Police Chief and state statute to determine if we can permit the Police Department, or designee, to issue a trapping permit. This subject will be put on the June 8th Agenda for further consideration.

**CITY OF MOUND
ORDINANCE NO. 01-2004**

**AN ORDINANCE ADDING SECTION 903 TO CHAPTER IX OF THE CITY CODE
PROHIBITING FISHING AT CERTAIN PORTIONS OF THE LOST LAKE CHANNEL**

The City of Mound does ordain:

The following new Section hereby added to Chapter IX.

Section 903 - REGULATION OF FISHING AT LOST LAKE CHANNEL


903.00 Finding and Determination. Due to inherent risk of injury to persons engaged in boating and pedestrian activities within the relatively confined and congested areas of the Lost Lake Channel, the City Council has determined that it is necessary to, in the interest of public health, safety and welfare, to prohibit fishing at certain portions of the Lost Lake Channel.

903.05 Fishing Regulation. No fishing is allowed from any public dock, pier, or other city regulated or owned structure or on any city lands at that portion of the Lost Lake Channel described in Mound City Resolution 03-28, which resolution is on file in the office of the City Clerk. The term fishing shall include fishing with a line, taking fish by means of snagging, spearing, harpooning, archery or by dip net.

903.10 Signs to be Posted. Signs shall be posted at suitable locations within the regulated area informing the public that fishing is prohibited within the area where signage is posted.

Passed by the City Council this 25th day of May, 2004.


Attest: Bonnie Ritter, City Clerk



Mayor Pat Meisel

Published in The Laker on the 5th day of June, 2004.
Effective the 6th day of June, 2004.

CITY OF MOUND
ORDINANCE NO. 09-2004

AN ORDINANCE AMENDING SECTION 903 TO CHAPTER IX OF THE CITY CODE
AS IT RELATES TO REGULATION OF FISHING AT LOST LAKE CHANNEL

The City of Mound does ordain:

That section 903 be amended to read as follows:

**Section 903 - REGULATION OF FISHING ACTIVITIES AT LOST LAKE
CHANNEL GREENWAY AND PIER**

903.00 Finding and Determination. Due to inherent risk of injury to persons engaged in boating and pedestrian activities within the relatively confined and congested areas of the Lost Lake ~~Channel~~ Greenway and Pier, the City Council has determined that it is necessary to, in the interest of public health, safety and welfare, to prohibit fishing certain activities at certain portions of the Lost Lake ~~Channel~~ Greenway and Pier.

903.05 Fishing Regulation. Prohibited Activities. No fishing is allowed from any public dock, pier, or other city regulated or owned structure or on any city lands at that portion of the Lost Lake Channel described in Mound City Resolution 03-28, which resolution is on file in the office of the City Clerk. The term fishing shall include fishing with a line, taking fish by means of snagging, spearing, harpooning, archery or by dip net. Other prohibited activities include swimming, diving, possession of alcohol, and boat docking from 2:00 a.m. to 5:00 a.m.

903.10 Signs to be Posted. Signs shall be posted at suitable locations within the regulated area informing the public that fishing is prohibited, along with other prohibited activities, within the area where signage is posted.

Passed by the City Council this 28th day of September, 2004.


Attest: Bonnie Ritter, City Clerk


Mayor Pat Meisel

Published in The Laker on December 25, 2004 (The Laker did not publish as directed on October 9.)
Effective on December 26, 2004

CITY OF MOUND

ORDINANCE NO. 02-2015

AN ORDINANCE AMENDING CHAPTER 78 OF THE MOUND CITY CODE

AS IT RELATES TO WATERWAYS

The City of Mound does ordain:

That Chapter 78, Section 78-09, Finding and determination, be amended to read as follows:

Due to inherent risk of injury to persons engaged in boating and pedestrian activities within the relatively confined and congested areas of the Lost Lake greenway and pier, the City Council has determined that it is necessary to, in the interest of public health, safety and welfare, to prohibit certain activities at certain portions of the Lost Lake greenway and pier. In order to preserve the peace, quiet, good order and in order to reduce the city's liability, certain activities will be prohibited on all docks owned by the City of Mound, including multiple slip dock complexes, and that portion of the Class D and Class E commons shoreline where an Abutting Residence parcel of land is contiguous with the commons shoreline. The Centerview Beach Fishing Pier and dock program licensees who own their own dock complex are exempt from this language.

That Chapter 78, Section 78-10. Prohibited activities, be amended to read as follows:

(a) The following are hereby declared to be prohibited activities from any public dock, pier, or other city regulated or owned structure, or on any city lands at that portion of the Lost Lake Channel as described in city Resolution 03-28, which resolution is on file in the office of the City Clerk, and areas as stated in Sec. 78-09: The term fishing shall include fishing with a line, taking fish by means of snagging, spearing, harpooning, archery or by dip net. Other prohibited activities include swimming, diving, possession of alcohol, and boat docking from 2:00 a.m. to 5:00 a.m.

1. No fishing .The term fishing shall include fishing with a line, taking fish by means of snagging, spearing, harpooning, archery or by dip net.
2. No Swimming, diving, possession of open alcohol, or glass containers.
3. No mooring or docking any boat or watercraft at any designated public dock or pier on weekdays from 12:00 a.m. until 5:00 a.m., and on weekends and holidays from 1:00 a.m. to 5:00 a.m., excluding multiple slip dock complexes which shall follow the procedures contained in City Code Chapter 78, Article VI. Slip Licensing.
4. Mooring or docking any boat or watercraft at any designated public dock or pier for longer than eight (8) hours per twenty-four (24) hour period, excluding multiple slip dock

complexes which shall follow the procedures contained in City Code Chapter 78, Article VI. Slip Licensing.

(b) Abatement. Violations related to public docks and commons usage as described in this subsection shall follow the procedures contained in City Code Section 78-103 Regulations and Section 78-104 Enforcement.

That Chapter 78, Section 78-11. Signs to be posted, be amended to read as follows:

Signs shall be posted at suitable locations within the regulated area of city lands at that portion of the Lost Lake Channel as described in city Resolution 03-28 and at or near the entry of multiple slip dock complexes that contain 10 or more multiple slip sites, informing the public that fishing is prohibited, along with other prohibited activities, within the area where signage is posted.

That Chapter 78, Section 78-101, Application Procedure, be amended to read as follows:

(d) Refund of Submitted Fees/Surrender of License. An applicant/licensee who is withdrawing from the program and surrendering the dock license may request a refund of fees paid less an administrative fee as established by the City, if a request to terminate is made in writing to the Dock Administration. Requests must be received at City offices by/on May March 15th or must have the postmark of the United States Post Office by May-March 15th of the boating season. If an abutting property is sold between March 16th and December 31st, any fees paid by the seller will be credited to the new owner and the seller will not be entitled to any refunds.

That Chapter 78, Section 78-121, Application Procedure, be amended to read as follows:

(d) Refund of Submitted Fees/Surrender of License. An applicant/licensee who is withdrawing from the program and surrendering the slip license may request a refund of fees paid less an administrative fee, as established by the City, if a request to terminate is made in writing to the Dock Administration. Requests must be received at City offices by/on MayMarch 15th or must have the postmark of the United States Post Office by MayMarch 15th of the boating season.

That Chapter 78, Section 78-103, Regulations, be amended to read as follows:

(f) *Secondary Site Holder.* Primary Site Holders may elect to add a Secondary Site Holder. A Secondary Site Holder is a user on a dock that is licensed to a Primary Site Holder. The Secondary Site Holder is not a licensee, and may continue to use the licensed dock only at the discretion of the Primary Site Holder, and subject to the provisions of this section and the following conditions:

- (1) The dock site is considered by the Dock Administration as being a shareable location. This is subject to their discretion and can change as boat sizes change or other unforeseen issues arise.
- (2) Before being eligible to be a Secondary Site Holder, that individual must have been on the waiting list the previous season and must have renewed their waiting list

Sec. 78-10. Prohibited activities.

- (a) The following are hereby declared to be prohibited activities from any public dock, pier, or other city regulated or owned structure or on any city lands at that portion of the Lost Lake Channel described in city Resolution 03-28, which resolution is on file in the office of the City Clerk, and areas as stated in Sec. 78-09:
1. No fishing. The term fishing shall include fishing with a line, taking fish by means of snagging, spearing, harpooning, archery or by dip net.
 2. No Swimming, diving, possession of open alcohol, or glass containers.
 3. No mooring or docking of any boat or watercraft at any designated public dock or pier on weekdays from 12:00 a.m. until 5:00 a.m., and on weekends and holidays from 1:00 a.m. to 5:00 a.m., excluding multiple slip dock complexes which shall follow the procedures contained in City Code Chapter 78, Article V. Dock and Slip Licensing.
 4. Mooring or docking any boat or watercraft at any designated public dock or pier for longer than eight (8) hours per twenty-four (24) hour period, excluding multiple slip dock complexes which shall follow the procedures contained in City Code Chapter 78, Article V. Dock and Slip Licensing.
- (b) Abatement. Violations related to public docks and commons usage as described in this subsection shall follow the procedures contained in City Code Section 78-103 Regulations and Section 78-104 Enforcement.

(Code 1987, § 903.05; Ord. No. 01-2004, 6-6-2004; Ord. No. 09-2004, 10-10-2004; Ord. No. 2-2015, 04-05-2015; Ord. No. 01-2018, 04-22-2018)

Sec. 78-11. Signs to be posted.

Signs shall be posted at suitable locations within the regulated area of city lands at that portion of the Lost Lake Channel as described in city Resolution 03-28 and at or near the entry of multiple slip dock complexes that contain 10 or more multiple slip sites, informing the public that fishing is prohibited, along with other prohibited activities, within the area where signage is posted.

(Code 1987, § 903.10; Ord. No. 01-2004, 6-6-2004; Ord. No. 09-2004, 10-10-2004; Ord. No. 2-2015, 04-05-2015)

Secs. 78-12—78-30. Reserved.

ARTICLE II. COMMERCIAL BOATS

Sec. 78-31. Definitions.

The following words, terms, and phrases, when used in this article, shall have the meanings ascribed to them in this section, except where the context clearly indicates a different meaning:

Hire means the asking or receiving of compensation in the form of money, good, or thing of value.

Motor boat includes any watercraft of any type whatsoever and propelled by motor.

Passenger means any human being.